

STATE OF KANSAS
STATE CORPORATION COMMISSION
200 Colorado Derby Building
Wichita, Kansas 67202

WELL PLUGGING RECORD
K.A.R.-82-3-117

API NUMBER 15-195-21,688-00-00

LEASE NAME Steckline

WELL NUMBER 2

SPOT LOCATION SW SE NE

SEC. 24 TWP 12S RGE 22W (S) or (W)

COUNTY Trego

Date Well Completed 3-24-85

Plugging Commenced 3-24-85

Plugging Completed 3-24-85

TYPE OR PRINT
NOTICE: Fill out completely
and return to Cons. Div.
office within 30 days.

LEASE OPERATOR A. Scott Ritchie

ADDRESS 125 N. Market Suite 950, Wichita, KS 67202

PHONE # (316) 267-4375 OPERATORS LICENSE NO. 5198

Character of Well D&A
(Oil, Gas, D&A, SWD, Input, Water Supply Well)

Did you notify the KCC/KDHE Joint District Office prior to plugging this well? Yes

Which KCC/KDHE Joint Office did you notify? Carl Goodrow, Hays, Ks.

Is ACO-1 filed? If not, is well log attached?

Producing formation Depth to top bottom T.D. 4053'

Show depth and thickness of all water, oil and gas formations.

OIL, GAS OR WATER RECORDS | CASING RECORD

Formation	Content	From	To	Size	Put in	Pulled out
Surface				8-5/8"	301'	none

Describe in detail the manner in which the well was plugged, indicating where the mud fluid was placed and the method or methods used in introducing it into the hole. If cement or other plugs were used state, the character of same and depth placed, from feet to feet each set.

1st plug @ 1775' w/ 25 sx;
2nd plug @ 800' w/ 100 sx;
3rd plug @ 350' w/ 40 sx;
4th plug @ 40' w/ 10 sx;
10 sx in rat. hole.

(If additional description is necessary, use BACK of this form.)

Name of Plugging Contractor Murfin Drilling Company License No. 6033
Address 250 N. Water, Suite 300, Wichita, KS 67202

RECEIVED
STATE CORPORATION COMMISSION

STATE OF Kansas COUNTY OF Sedgwick, ss.


Jack E. Goss (employee of operator) or (operator) of above-described well, being first duly sworn on oath, says: That I have knowledge of the facts, statements, and matters herein contained and the log of the above-described well as filed that the same are true and correct before me God.

(Signature) [Signature]
Jack E. Goss Agent for Operator
(Address) 250 N. Water, Suite 300

Wichita, KS 67202

SUBSCRIBED AND SWORN TO before me this 11 day of April, 1985

[Signature]
Eleanor Hall Notary Public



APR 15 1985
04-15-1985
CONSERVATION DIVISION
Wichita, Kansas

My Commission Expires: 4-25-87

WELL LOG


15-195-21688-00-00

COMPANY A. Scott Ritchie
125 N. Market, Suite 950
Wichita, KS 67202
FARM Steckline NO. 2

SEC. 24 T. 12S R. 22W
LOC. SW SE NE

RIG. NO. 15
TOTAL DEPTH 4053'
DDMM. 3-16-85 COMP. 3-24-85

COUNTY Trego
KANSAS



CONTRACTOR Murfin Drilling Company
250 N. Water, Suite 300
Wichita, KS 67202

CASING
20 10
15 8 -5/8" csg set @ 301' w/185 sx Quickset
12 6
13 5

ELEVATION
PRODUCTION

FIGURES INDICATE BOTTOM OF FORMATIONS

Top Soil & Post Rock	120'
Sand & Shale	1465'
Shale	1756'
Anhydrite	1806'
Shale	3215'
Shale & Lime	3975'
Marmaton	3988'
Shale & Lime	4042'
Arbuckle	4047'
Shale & Lime (RTD)	4053'


RECEIVED
STATE CORPORATION COMMISSION

APR 15 1985
04-15-1985
CONSERVATION DIVISION
Wichita, Kansas

State of Kansas
County of Sedgwick ss:

I, Jack E. Goss of the Murfin Drilling Company

upon reading the above and foregoing is a true and correct copy of the log of the Steckline #2 well.



Jack E. Goss
Jack E. Goss, Agent for Operator
Apr 11 19 85
Eleanor Hall
Eleanor Hall NOTARY PUBLIC