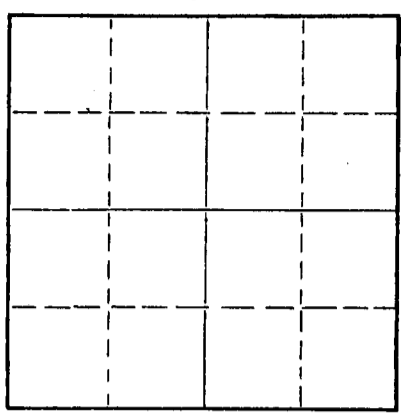


STATE OF KANSAS  
STATE CORPORATION COMMISSION

Give All Information Completely  
Make Required Affidavit  
Mail or Deliver Report to:  
Conservation Division  
State Corporation Commission  
800 Bitting Building  
Wichita, Kansas

WELL PLUGGING RECORD

NORTH



Locate well correctly on above  
Section Plat

Graham County, Sec. 2 Twp. 10 Rge. 22 ~~SS~~ (W)  
Location as "NE/CNW%SW%" or footage from lines NE NE SW  
Lease Owner K & E Drilling Inc. - Century Production Co.  
Lease Name Callison Estate A Well No. #1  
Office Address 1006 Central Bldg., Wichita, Kansas  
Character of Well (completed as Oil, Gas or Dry Hole) dry hole  
Date well completed September 20, 1955  
Application for plugging filed September 20, 1955  
Application for plugging approved September 20, 1955  
Plugging commenced September 20, 1955  
Plugging completed September 20, 1955  
Reason for abandonment of well or producing formation  
commercial quantities of oil not found  
If a producing well is abandoned, date of last production 19  
Was permission obtained from the Conservation Division or its agents before plugging was commenced? yes

Name of Conservation Agent who supervised plugging of this well Eldon Petty  
Producing formation \_\_\_\_\_ Depth to top \_\_\_\_\_ Bottom \_\_\_\_\_ Total Depth of Well \_\_\_\_\_ Feet  
Show depth and thickness of all water, oil and gas formations.


OIL, GAS OR WATER RECORDS

CASING RECORD

FORMATION	CONTENT	FROM	TO	SIZE	PUT IN	PULLED OUT
				8 5/8	210'	none

Describe in detail the manner in which the well was plugged, indicating where the mud fluid was placed and the method or methods used in introducing it into the hole. If cement or other plugs were used, state the character of same and depth placed, from \_\_\_\_\_ feet to \_\_\_\_\_ feet for each plug set.

Filled hole with heavy mud from 3967 to 200'  
Set wooden plug with 15 sacks cement. Second plug  
at 40' with 10 sacks cement.



Name of Plugging Contractor K & E Drilling, Inc. (If additional description is necessary, use BACK of this sheet)  
Address 1006 Central Bldg., Wichita, Kansas


STATE OF Kansas, COUNTY OF Sedgwick, ss.  
Dale Silcott (employee of owner) or ~~(owner or operator)~~ of the above-described well, being first duly sworn on oath, says: That I have knowledge of the facts, statements, and matters herein contained and the log of the above-described well as filed and that the same are true and correct. So help me God.

(Signature) Dale Silcott

1006 Central Bldg.  
(Address)

SUBSCRIBED AND SWORN TO before me this 23 day of September, 19 55

My commission expires June 25, 1956  
James Mader Notary Public.



K & E DRILLING, INC. & CENTURY PRODUCTION CO.  
Callison Estate A #1

NE NE SW 2-10-22  
Graham County, Kansas

Comm: Sept. 6, 1955  
Comp: Sept. 20, 1955

Total Depth: 3967

<u>Casing</u>	<u>Cement</u>
8 5/8" Set @ 210'	135 sacks

<u>FORMATION</u>	<u>Depth</u>
Clay & Rock	0-45
Sand	45-60
Shale & shells	60-1285
Sand	1285-1550
Red bed	1550-1815
Anhydrite	1815-1845
Shale & shells	1845-1855
Shale & lime	1855-3379
Lime	3379-3526
Lime & shale	3526-3555
Lime	3555-3783
Lime & shale	3783-3835
LIME & shale	3835-3859
Chert & shale	3859-3928
Shale	3928-3950
Dolomite	3950-3967

State of Kansas )  
 ) SS  
 Sedgwick County )

I hereby certify that the above information is true and correct to the best of my knowledge.

*Ralph Silcott*

Subscribed and sworn to before me this 23rd day of September, 1955.

*Francis Warner*  
 \_\_\_\_\_  
 Notary Public

My commission expires: June 25, 1956

RECEIVED  
 STATE CORRELATION COMMISSION  
 9-24-1955  
 SEP 24 1955  
 CONSERVATION DIVISION  
 Wichita, Kansas

**PLUGGING**  
 FILE SEC 2 T 10 R 200  
 BOOK PAGE 2 LINE 14