


STATE OF KANSAS
STATE CORPORATION COMMISSION

Give All Information Completely
Make Required Affidavit
Mail or Deliver Report to:
Conservation Division
State Corporation Commission
211 No. Broadway
Wichita, Kansas

WELL PLUGGING RECORD

NORTH



Locate well correctly on above
Section Plat

Graham County. Sec 9 Twp. 10S Rge. 23W (E) (W)
Location as "NE/CNW/SW" or footage from lines SE NW NW
Lease Owner Imperial Oil of Kansas, Inc.
Lease Name Hoof "A" Well No. 6
Office Address Wichita, Kansas
Character of Well (completed as Oil, Gas or Dry Hole) Dry Hole
Date well completed August 11, 19 56
Application for plugging filed August 11, 19 56
Application for plugging approved August 11, 19 56
Plugging commenced August 11, 19 56
Plugging completed August 11, 19 56
Reason for abandonment of well or producing formation No show of oil.

If a producing well is abandoned, date of last production _____ 19____
Was permission obtained from the Conservation Division or its agents before plugging was commenced? Yes

Name of Conservation Agent who supervised plugging of this well Eldon Petty, Hays, Kansas
Producing formation _____ Depth to top _____ Bottom _____ Total Depth of Well 3968 Feet
Show depth and thickness of all water, oil and gas formations.


OIL, GAS OR WATER RECORDS

CASING RECORD

FORMATION	CONTENT	FROM	TO	SIZE	PUT IN	PULLED OUT
				8-5/8"	8-11-56	

Describe in detail the manner in which the well was plugged, indicating where the mud fluid was placed and the method or methods used in introducing it into the hole. If cement or other plugs were used, state the character of same and depth placed, from _____ feet to _____ feet for each plug set.

Set No. 1 plug at 220 feet with 15
sacks cement. Set No. 2 plug at 40
feet with 10 sacks cement.



(If additional description is necessary, use BACK of this sheet)


Name of Plugging Contractor Imperial Oil of Kansas, Inc.
Address 903 Union National Bank Building, Wichita 2, Kansas

STATE OF Kansas, COUNTY OF Sedgwick, ss.
Raymond L. Bacon (employee of owner) or (owner or operator) of the above-described well, being first duly sworn on oath, says: That I have knowledge of the facts, statements, and matters herein contained and the log of the above-described well as filed and that the same are true and correct. So help me God. IMPERIAL OIL OF KANSAS, INC.
(Signature) BY: [Signature] V-P
903 Union National Bk Bldg. Wichita, Ks.
(Address)

SUBSCRIBED AND SWORN TO before me this 17th day of August, 19 56

My commission expires April 18, 1959

Frances E. Barham
Frances E. Barham Notary Public.



DRILLER'S LOG

Imperial Oil of Kansas, Inc.
903 Union National Bank Building
Wichita 2, Kansas

Hoof "A" No. 6
SE NW NW Sec. 9-10S-23W
Graham County, Kansas

Total Depth: 3968'

Elevation: 2424' R.B.
Production: D & A

Commenced: 7-31-56 Completed: 8-11-56

Contractor: Imperial Oil of Kansas, Inc.
Wichita, Kansas

Casing Record: Set 8-5/8" Surface pipe at 230' with 175 sacks cement.

Figures indicate bottom of formations:

Shale and Shells	1980'		
Shale and Red Bed	1997'	<u>TOPS</u>	
Anhydrite	2038'		
Shale and Shells	2345'	Anhydrite	1997' (427)
Shale and Lime	3610'	Heebner	3709' (-1285)
Lime	3968'	Toronto	3725' (-1301)
		Lansing	3744' (-1320)
Total Depth	3968'	Total Depth	3968' (-1544)

We hereby certify this to be a correct and accurate log of the above described well as shown on the daily drilling reports.

IMPERIAL OIL OF KANSAS, INC.

By: Walter L. Bacon
Vice-President

Subscribed and sworn to before me this 16th day of August, 1956.

My Commission Expires:

April 18, 1959

RECEIVED
STATE COMMISSION
8-18-1956
AUG 18 1956
CONSULTING DIVISION
Wichita, Kansas

Francis E. Burbanck
Notary Public

PLUGGING
FILE SEC. 9 T. 10 R. 23W
BOOK PAGE 90 LINE 21