

15-065-30064-0000

STATE OF KANSAS
STATE CORPORATION COMMISSION

Form CP-4

Give All Information Completely
Make Required Affidavit
Mail or Deliver Report to:
Conservation Division
State Corporation Commission
211 No. Broadway
Wichita, Kansas

WELL PLUGGING RECORD

Graham County, Sec. 19 Twp. 10 Rge. 24W (E) (W)

Location as "NE/CNW/SW" or footage from lines C NW SE

Lease Owner DONALD C. SLAWSON

Lease Name Rush 'A' Well No. 1

Office Address 408 One Twenty Building - Wichita, Kansas

Character of Well (completed as Oil, Gas or Dry Hole) Dry Hole

Date well completed 7-31-65

Application for plugging filed 7-31-65

Application for plugging approved 7-31-65

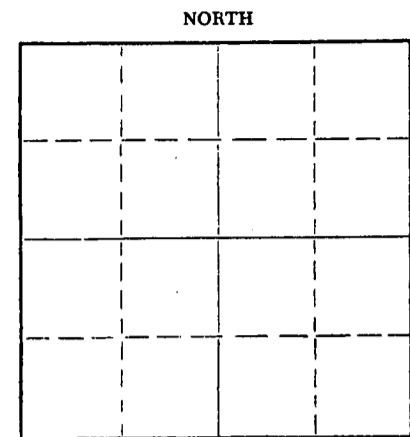
Plugging commenced 7-31-65

Plugging completed 7-31-65

Reason for abandonment of well or producing formation Dry Hole

If a producing well is abandoned, date of last production 19

Was permission obtained from the Conservation Division or its agents before plugging was commenced? Yes



Locate well correctly on above Section Plat

Name of Conservation Agent who supervised plugging of this well W. L. Nichols - Morland, Kansas

Producing formation _____ Depth to top _____ Bottom _____ Total Depth of Well 3950 Feet

Show depth and thickness of all water, oil and gas formations.

OIL, GAS OR WATER RECORDS

CASING RECORD

FORMATION	CONTENT	FROM	TO	SIZE	PUT IN	PULLED OUT

Describe in detail the manner in which the well was plugged, indicating where the mud fluid was placed and the method or methods used in introducing it into the hole. If cement or other plugs were used, state the character of same and depth placed, from _____ feet to _____ feet for each plug set.

Mud to 550', set plug, 20 sx cement

Mud to 240', set plug, 20 sx cement

Mud to 40', set plug, 10 sx cement

2 sx cement in the rat hole

RECEIVED
STATE CORPORATION COMMISSION

AUG 10 1965

CONSERVATION DIVISION
Wichita, Kansas

(If additional description is necessary, use BACK of this sheet)

Name of Plugging Contractor Slawson Drilling Company, Inc.

Address 408 One Twenty Building - Wichita, Kansas

STATE OF KANSAS, COUNTY OF SEDGWICK, ss.

DONALD C. SLAWSON (employee of owner) or (owner or operator) of the above-described

well, being first duly sworn on oath, says: That I have knowledge of the facts, statements, and matters herein contained and the log of the above-described well as filed and that the same are true and correct. So help me God.


(Signature) [Signature]

408 One Twenty Building - Wichita, Ks.
(Address)

SUBSCRIBED AND SWORN to before me this 9th day of August, 1965

Ella Priess
Ella Priess, Notary Public.

My commission expires August 25, 1968



WELL LOG

Company: DONALD C. SLAWSON
 408 One Twenty Building
 Wichita, Kansas 67202

Farm: Rush 'A' #1
 C NW SE, Section 19-10-24W
 Graham County, Kansas

Total Depth: 3950' Elev. 2385 K.B.

Commenced: July 23, 1965
 Completed: July 31, 1965

Contractor: Slawson Drilling Company, Inc.

Casing: 8 5/8" @ 250' with 205 sacks of cement

0-15	Surface clay
15-45	Sand & Gravel
45-170	Lime & Shale
170-250	Lime & Shale
250-2037	Shale & Shells
2037-2080	Anhydrite
2080-2100	Lime
2100-3060	Lime & Shale
3060-3205	Lime
3205-3470	Lime & Shale
3470-3502	Lime
3502-3667	Shale & Lime
3667-3692	Heebner
3692-3696	Toronto
3696-3707	Lime
3707-3790	K. C. Lime
3790-3848	Lime
3848-3868	K. C. Lime
3868-3890	Lime
3890-3913	K. C. Lime
3913-3950	Lime
3950	Total Depth


RECEIVED
STATE CORPORATION COMMISSION

AUG 10 1965


CONSERVATION DIVISION
Wichita, Kansas

STATE OF KANSAS)
) SS:
 COUNTY OF SEDGWICK)

I, Donald C. Slawson, of the Slawson Drilling Company, Inc., upon oath state that the above and foregoing is a true and correct copy of the log of the Rush 'A' #1 well.


 DONALD C. SLAWSON

Subscribed and sworn to before me this 9th day of August, 1965.


 Ella Priess, Notary Public

My Commission Expires:
August 25, 1968

