

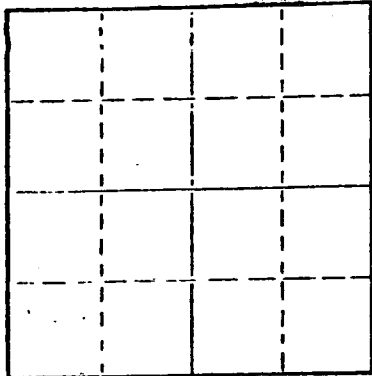
15-065-20744-0000

STATE OF KANSAS
STATE CORPORATION COMMISSION

Give All Information Completely
Make Required Affidavit
Mail or Deliver Report to
Conservation Division
State Corporation Commission
245 North Water
Wichita, KS 67202

FORM CP-4

WELL PLUGGING RECORD



Locate well correctly on above
Section Plat

Graham County, Sec. 19 Twp. 10 Rge. 24 (E) (W)
Location as "NE/CNWK/SW" or footage from lines SW NW SW
Lease Owner Muffin Drilling Company
Lease Name Hobbs #1 Well No.
Office Address Russell, Kansas 67665
Character of Well (completed as Oil, Gas or Dry Hole)
Date well completed 19__
Application for plugging filed 19__
Application for plugging approved 19__
Plugging commenced 3/15/76 19__
Plugging completed 3/18/76 19__
Reason for abandonment of well or producing formation depleted.

If a producing well is abandoned, date of last production 19__
Was permission obtained from the Conservation Division or its agents before plugging was commenced? yes

Name of Conservation Agent who supervised plugging of this well Balthazor
Producing formation Depth to top Bottom Total Depth of Well ~~x3921~~ 3975 Feet
Show depth and thickness of all water, oil and gas formations.

OIL, GAS OR WATER RECORDS

CASING RECORD

| FORMATION | CONTENT | FROM | TO | SIZE | PUT IN | PULLED OUT |
|-----------|---------|------|----|--------|--------|------------|
| | | | | 8-5/8 | 89 | none |
| | | | | 4 1/2" | 3974 | 3126 |
| | | | | | | |
| | | | | | | |
| | | | | | | |
| | | | | | | |
| | | | | | | |

Describe in detail the manner in which the well was plugged, indicating where the mud fluid was placed and the method or methods used in introducing it into the hole. If cement or other plugs were used, state the character of same and depth placed, from feet to feet for each plug set.

Checked hole, sanded to 3850' and ran 3 sacks cement. Loaded hole, shot pipe at 3110', 3008', pipe came loose at 3110', pulled 94 joints. Pumped 3 sacks hulls, 8 sacks gel and 130 sacks cement, 50-50 pos, 6% gel.

PLUGGING COMPLETE.

03-24-76
MAR 24 1976

Name of Plugging Contractor (If additional description is necessary, use BACK of this sheet) KELSO CASING PULLING
Address CHASE, KANSAS

STATE OF KANSAS COUNTY OF RICE ss.
R. DARBELL KELSO (employee of owner) or (owner or operator) of the above-described

well, being first duly sworn on oath, says: That I have knowledge of the facts, statements, and matters herein contained and the log of the above-described well as filed and that the same are true and correct. So help me God.

(Signature) R. Darbell Kelso
CHASE, KANSAS

SUBSCRIBED AND SWORN TO before me this 22nd day of March 19 76

My commission expires
NOTARY PUBLIC
MARGARET MELCHER
Rice County, Ks
My Comm. Exp. Feb. 15, 1979

(Address)
Margaret Melcher
Notary Public.

15-065-20744-0000

WELL LOG

COMPANY Murfin Drilling

SEC. 19 T. 10S R. 24W

FARM Hobbs NO. 1

LOC. SW NW SW


RIB. NO. 2

TOTAL DEPTH 3975'

COUNTY Graham
KANSAS

COMM. 2/15/75

COMP. 2/24/75



CONTRACTOR Murfin Drilling Company

CASING

| | |
|----|-----------------------|
| 20 | 10 |
| 15 | 8 5/8" @ 89' w/100 SX |
| 12 | 6 |
| 13 | 5 |

ELEVATION 2401 GL

PRODUCTION ~~Producer~~

FIGURES INDICATE BOTTOM OF FORMATIONS

- 25 - Soil & sand
- 89 - Shale blue
- 1575 - Shale & sand
- 1820 - Sand
- 2062 - Shale & redbed
- 2095 - Anhydrite
- 2545 - Shale
- 3520 - Lime & shale
- 3735 - Lime
- 3770 - Lime & shale sks
- 3975 - Lime
- 3975 - TD


MAR 10 1975

Notary Public
Wichita, Kansas

State of Kansas }
 County of Sedgwick } ss:

I, James R. Daniels of the Murfin Drilling Company

upon oath state that the above and foregoing is a true and correct copy of the log of the Hobbs #1 well.



Subscribed and sworn to before me this 6th day of March 19 75

BARBARA COLE, Notary Public
My Commission Expires: Sept. 5, 1976

James R. Daniels
Barbara Cole
 NOTARY PUBLIC