

15-065-30053-0000
9

STATE OF KANSAS
STATE CORPORATION COMMISSION

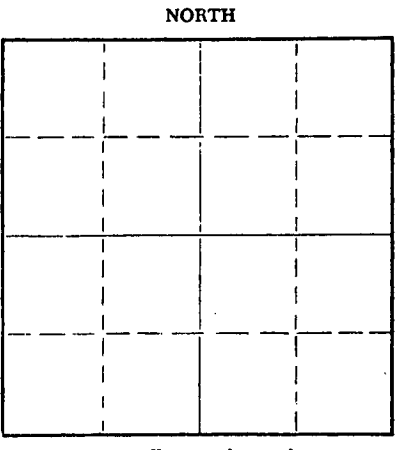
Form CP-4

WELL PLUGGING RECORD

JAN 15 RECD

Give All Information Completely
Make Required Affidavit
Mail or Deliver Report to:
Conservation Division
State Corporation Commission
211 No. Broadway
Wichita, Kansas

Graham County. Sec. 19 Twp. 10 Rge. 24W (E) (W) X
Location as "NE/CNW/SW" or footage from lines C/SW/NW
Lease Owner Donald C Slawson Oil Company.
Lease Name Hobbs Well No. A#1
Office Address 621 First Natinoal Bldg. Wichita, Kans.
Character of Well (completed as Oil, Gas or Dry Hole) Oil.
Date well completed ~~#####~~ September 19 65
Application for plugging filed 12/28 19 64
Application for plugging approved 1/1 19 65
Plugging commenced 1/2 19 65
Plugging completed 1/11 19 65
Reason for abandonment of well or producing formation Dry.



Locate well correctly on above Section Plat

If a producing well is abandoned, date of last production _____ 19 ____
Was permission obtained from the Conservation Division or its agents before plugging was commenced? Yes

Name of Conservation Agent who supervised plugging of this well Bill Nichols.
Producing formation Kansas City Depth to top 3923 Bottom 3927 Total Depth of Well 3979 Feet
Show depth and thickness of all water, oil and gas formations.

OIL, GAS OR WATER RECORDS

CASING RECORD

FORMATION	CONTENT	FROM	TO	SIZE	PUT IN	PULLED OUT
				8/5/8	210	Surface
				(4) 1/2	3979	3217

Describe in detail the manner in which the well was plugged, indicating where the mud fluid was placed and the method or methods used in introducing it into the hole. If cement or other plugs were used, state the character of same and depth placed, from _____ feet to _____ feet for each plug set.
Sanded back (4) 1/2 From 3979 To 3900 Mixed and dumped 4 Sx of cement on sand bridge.
Circulated hole with (13) sx of gel mud spotted (20) sx at 500 Ft.
Spotted (20) sx cement @ 200 Ft. Capped well with 10 Sx cement.
Used Sun Cementing Pump Truck.

RECEIVED
STATE CORPORATION COMMISSION

JAN 19 1965 01-19-65

CONSERVATION DIVISION
Wichita, Kansas

(If additional description is necessary, use BACK of this sheet)

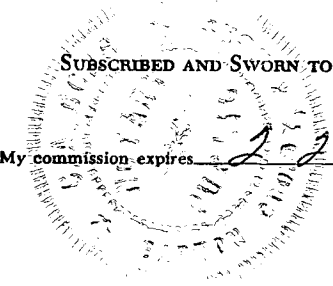
Name of Plugging Contractor Apex Casing Pulling Co.
Address 739 East 2 Nd Hoisington Kansas.

STATE OF Kansas, COUNTY OF Barton, ss.

(employee of owner) or (owner or operator) of the above-described well, being first duly sworn on oath, says: That I have knowledge of the facts, statements, and matters herein contained and the log of the above-described well as filed and that the same are true and correct. So help me God.

(Signature) Ben Thompson
739 East 2Nd Hoisington, Kansas.
(Address)

SUBSCRIBED AND SWORN TO before me this 14 day of Jan 19 65
My commission expires 2-25-66
[Signature]
Notary Public.



WELL LOG

Company: Donald C. Slawson
 408 One Twenty Building
 Wichita, Kansas

Farm: Hobbs 'A' #1
 C SW NW of Section 19-10S-24W
 Graham County, Kansas

Total Depth: 3979' Elevation: 2406 K.F.

Commenced: September 19, 1964
 Completed: September 30, 1964

Contractor: Slawson Drilling Company, Inc.


Casing: 210' of 8 5/8" with 165 Sacks cement
 3979' of 4 1/2" with 160 Sacks cement

0-210	Surface Hole
210-850	Shale & Lime
850-1065	Sand
1065-1784	Lime & Shale
1784-2064	Shale & Red Bed
2064-2097	Anhydrite
2097-2125	Lime
2125-2720	Lime & Shale
2720-3015	Lime
3015-3149	Shale & Lime
3149-3358	Lime & Shale
3358-3483	Shale & Lime
3483-3574	Lime & Chalk
3574-3632	Shale & Lime
3632-3714	Lime & Shale
3714-3979	Lime
3979	R.T.D.


RECEIVED
 STATE CORPORATION COMMISSION
 DEC 29 1964
 CONSERVATION DIVISION
 Wichita, Kansas

STATE OF KANSAS)
) SS:
 COUNTY OF SEDGWICK)

I, Donald C. Slawson, of the Slawson Drilling Company, Inc., upon oath state that the above and foregoing is a true and correct copy of the log of the Hobbs 'A' #1 well.


 DONALD C. SLAWSON

Subscribed and sworn to before me this 14th day of October, 1964.


 ELLA PRIESS, Notary Public

My Commission Expires;
 August 25, 1968