

15-065-02650-0000

TYPE OR PRINT


NOTICE OF INTENTION TO DRILL

RULE 82-2-311

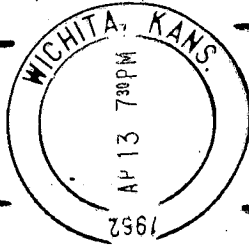

TO BE FILED WITH THE STATE CORPORATION COMMISSION PRIOR TO COMMENCEMENT OF WELL

1. Operator Glickman Oil Company - Houston Address 702 S. St. Francis, Wichita, Kansas
2. Lease name Billings Well No. 1 County Graham
3. Well Location SW NE NE Sec. 25 Township 10S Range 24W
4. Well to be drilled 990 ft. from nearest lease line. P.O. Box 3104
5. Drilling Contractor Glickman Oil Co. Address 702 S. St. Francis, Wichita, Kansas
6. Type of equipment: Rotary Cable Tool Approx. date operation to begin April 17 1962
7. Well to be drilled for Oil Gas Disposal Input Estimated Total Depth of Well 4000 ft.
8. Depth of deepest fresh water well within one mile of location _____ ft. If none exists, write NONE NONE
9. Ground elevation at location is approx. _____ ft. higher or _____ ft. lower than ground elevation at water well.
10. Depth of the deepest municipal water well within three miles of location _____ ft. If none exists, write NONE NONE
11. Operator states that he will set surface pipe at least 25 ft. below all Tertiary or unconsolidated deposits and, taking into consideration differences in ground elevations, that the minimum depth necessary, to the best of his knowledge and belief, to protect all fresh water zones is 125 ft. and operator agrees to set surface pipe at this location to a depth of not less than 200 ft. Alternate 1 Alternate 2 .

REMARKS:

Signature of Operator 





State Corporation Commission of Kansas
Conservation Division
500 Insurance Building
212 North Market
Wichita 2, Kansas

RECEIVED
STATE CORPORATION COMMISSION

APR 13 1962

CONSERVATION DIVISION
Wichita, Kansas

(IF PREFERRED, MAIL IN ENVELOPE)