

STATE OF KANSAS
STATE CORPORATION COMMISSION
200 Colorado Derby Bldg.
Wichita, Kansas 67202


Form CP-4
Rev. 12-15-80

WELL PLUGGING RECORD

Give All Information Completely
Make Required Affidavit

COUNTY GRAHAM SEC. 5 TWP. 10S RGE. 25 E/W
Location as in quarters or footage from lines:

C SE



Locate Well
correctly on above
Section Platt.

Lease Owner KANSAS OIL CORPORATION

Lease Name BRUNGARDT Well No. 1

Office Address 250 N. ROCK ROAD, SUITE 300

Character of Well (Completed as Oil, Gas or Dry Hole): DRY HOLE

Date Well Completed AUGUST 13, 1981

Application for plugging filed VERBALLY 8-13-81

Plugging commenced 8-13-81

Plugging completed 8-13-81

Reason for abandonment of well or producing formation

NO COMMERCIAL QUANTITY OF OIL OR GAS ENCOUNTERED.

Was permission obtained from the Conservation Division or it's
Agent's before plugging was commenced? YES

Name of Conservation Agent who supervised plugging of this well GIL BALTHAZOR

Producing formation _____ Depth to top _____ bottom T.D. 4100'

Show depth and thickness of all water, oil and gas formations.

OIL, GAS OR WATER RECORDS

Casing Record

Formation	Content	From	To	Size	Put in	Pulled Out
				8 5/8"	311'	

Describe in detail the manner in which the well was plugged, indicating where the mud fluid was placed and the method or methods used in introducing it into the hold. If cement or other plugs were used, state the character of same and depth placed, from _____ feet to _____ feet for each plug set.

TD 4100'
SET 1ST PLUG AT 1140' WITH 60 SACKS
SET 2ND PLUG AT 300' WITH 40 SACKS
SET 3RD PLUG AT 40' SOLID BRIDGE WITH 10 SACKS
MOUSEHOLE 5 SACKS
RATHOLE 5 SACKS
CEMENTED WITH 50/50 POZMIX; 6% GEL
PLUGGING WAS COMPLETED AT ~~9:30~~ P.M. AUGUST 13, 1981
11:00

(If additional description is necessary, use BACK of this sheet)

Name of Plugging Contractor HALLIBURTON SERVICES (HAYS, KS) FOR KANDRILCO, LTD.

STATE OF KANSAS COUNTY OF SEDGWICK, ss.
C. K. MORRISON (employee of owner) or (~~owner~~) of the
above-described well, being first duly sworn on oath, says: That I have knowledge of the
facts, statements, and matters herein contained and the log of the above-described well as
filed and that the same are true and correct. So help me God.

(Signature) [Signature]
(Address) _____


SUBSCRIBED AND SWORN TO before me this 24 day of August, 19 81

My Commission expires: October 26, 1981
Suzanne P. Graef
Notary Public.

RECEIVED
STATE CORPORATION COMMISSION

AUG 26 1981

CONSERVATION DIVISION
Wichita, Kansas



August 24, 1981

CONTRACTOR'S WELL LOG

OPERATOR: Kansas Oil Corporation
 CONTRACTOR: KANDRILCO, Ltd.
 WELL NAME: #1 Brungardt
 LOCATION: C SE Sec. 5, T10S-R25W, Graham County, KS
 API NO.: 15-065-21,415
 COMMENCED: August 4, 1981
 COMPLETED: August 13, 1981

Drilled 320' of 12 1/4" hole. Set 311' of new 8 5/8" 20# casing with 225 sacks of common cement - 2% gel, 3% CaCl. Cement did circulate to surface. Plug was down at 4:30 p.m., August 4, 1981.

FORMATION	TOP'	BOTTOM'
Sand and Shale	0	320
Shell, Shale and Sand	320	1876
Shale and Lime	1876	2200
Lime and Shale	2200	2745
Shale and Lime	2745	3200
Lime, Shale and Chert	3200	3600
Lime and Chert	3600	3900
Lime and Chert	3900	4100

RTD 4100'. Set 1st plug at 1140' with 60 sacks; set 2nd plug at 300' with 40 sacks; set 3rd plug at 40' solid bridge with 10 sacks, mousehole with 5 sacks, rathole with 5 sacks. Cemented with 50/50 pozmix, 6% gel. Plugging completed 11:00 p.m. on August 13, 1981.

STATE OF KANSAS, COUNTY OF SEDGWICK, SS:



I, C. K. Morrison, President, KANDRILCO, Ltd., do hereby state that the above is a true and correct copy of the Driller's Log for the KOC #1 Brungardt located in Graham County, Kansas.

KANDRILCO, Ltd.



C. K. Morrison, President

Subscribed and sworn to before me, a Notary Public, in and for the County and State aforesaid, as of this 24th day of August, 1981.

Suzanne P. Graef - Notary Public

My Commission expires: October 26, 1981