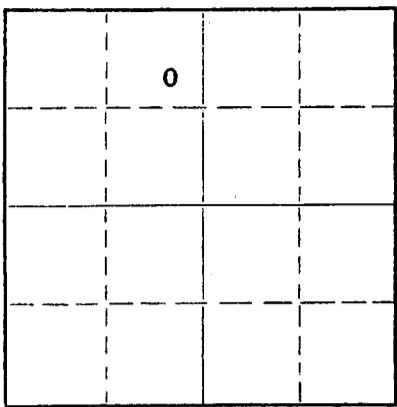


STATE OF KANSAS
STATE CORPORATION COMMISSION

Give All Information Completely
Make Required Affidavit
Mail or Deliver Report to:
Conservation Division
State Corporation Commission
211 No. Broadway
Wichita, Kansas

WELL PLUGGING RECORD

NORTH



Locate well correctly on above
Section Plat

Graham County. Sec. 5 Twp. 10S Rge. (E) 25 (W)
Location as "NE/CNW/SW" or footage from lines SE NE NW
Lease Owner Kimbark Exploration Company
Lease Name Louise Well No. 1
Office Address 201 University Blvd. - Denver 6, Colorado
Character of Well (completed as Oil, Gas or Dry Hole) Dry Hole
Date well completed 3/13 19 62
Application for plugging filed 3/21 19 62
Application for plugging approved 3/21 19 62
Plugging commenced 3/13 19 62
Plugging completed 3/13 19 62
Reason for abandonment of well or producing formation _____

If a producing well is abandoned, date of last production _____ 19 _____
Was permission obtained from the Conservation Division or its agents before plugging was commenced? Yes

Name of Conservation Agent who supervised plugging of this well Eldon Petty
Producing formation None Depth to top _____ Bottom _____ Total Depth of Well _____ Feet
Show depth and thickness of all water, oil and gas formations.


OIL, GAS OR WATER RECORDS

CASING RECORD

FORMATION	CONTENT	FROM	TO	SIZE	PUT IN	PULLED OUT
				8 5/8	197	0'

Describe in detail the manner in which the well was plugged, indicating where the mud fluid was placed and the method or methods used in introducing it into the hole. If cement or other plugs were used, state the character of same and depth placed, from _____ feet to _____ feet for each plug set.

Heavy Mud T.D. - 4090 to 200'
20 sacks cement 200-150
10 sacks cement 30-0'



(If additional description is necessary, use BACK of this sheet)
Name of Plugging Contractor Kimbark Exploration Company
Address SAME

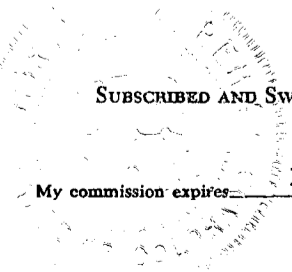
STATE OF Colorado, COUNTY OF Denver, ss.
W. K. Arbuckle, President (employee of owner) or (owner or operator) of the above-described well, being first duly sworn on oath, says: That I have knowledge of the facts, statements, and matters herein contained and the log of the above-described well as filed and that the same are true and correct. So help me God.

(Signature) W. K. Arbuckle
201 University Blvd. - Denver
(Address)

SUBSCRIBED AND SWORN TO before me this 21st day of March, 19 62

My commission expires November 15, 1964

[Signature]
Notary Public.



LOUISE #1 WELL

Location: SE NE NW Section 5
T-10-S, R-25-W
Graham County, Kansas

Spudded: 3/3/62
Completed: 3/13/62

Owner: Kimbark Exploration Company
201 University Blvd.
Denver 6, Colorado

Contractor: Kimbark Exploration Co.
201 University Blvd
Denver 6, Colorado

Surface Casing: 8 5/8" ss casing cemented at 207' K.B. with 165 sxs quick set.

Oil String: None

LOG

Figures indicate bottom of formation

210	Sand-Shale
1,200	Shale-Sand
2,030	Shale
2,350	Shale
2,585	Shale & Shells
2,735	Shale-Lime
3,075	Lime
3,400	Lime
3,711	Lime
3,870	Lime
3,953	Lime
4,040	Lime
4,090	Rotary Total Depth

RECEIVED
STATE OF KANSAS COMMISSIONER

MAR 22 1962

CONSERVATION DIVISION
Wichita, Kansas

The undersigned, W. K. Arbuckle, President of Kimbark Exploration, hereby certifies that the above is a true and correct log of the formations encountered in drilling the Louise #1 as shown in the daily drilling reports.

KIMBARK EXPLORATION COMPANY



W. K. Arbuckle, President

STATE OF COLORADO) ss
CITY & COUNTY OF DENVER)

Be it remembered that on this 21st day of March A.D. 1962, before me, Marilyn A. Rehm, a Notary Public, personally appeared W. K. Arbuckle, President of Kimbark Exploration Company a Colorado Corporation, who is personally known to me and known to me to be the President of said Corporation, and the same person who executed the foregoing instrument, and he duly acknowledged the execution of the same for and on behalf of and as the act and deed of said Corporation.

WITNESS my hand and official seal:
My Commission Expires November 15, 1964

