


STATE OF KANSAS  
STATE CORPORATION COMMISSION

Give All Information Completely  
Make Required Affidavit  
Mail or Deliver Report to:  
Conservation Division  
State Corporation Commission  
800 Bitting Building  
Wichita, Kansas

WELL PLUGGING RECORD

NORTH



Locate well correctly on above  
Section Plat

TREGO

County. Sec. 18 Twp. 12S Rge. (E) 22W (W)

Location as "NE/CNW/SW" or footage from lines SE/4, SE/4, NE/4

Lease Owner Amerada Petroleum Corporation

Lease Name M. A. Bellairs

Well No. 1

Office Address Box 197 - Great Bend, Kansas

Character of Well (completed as Oil, Gas or Dry Hole) Dry Hole.

Date well completed Aug. 13, 19 56

Application for plugging filed Aug. 13, 19 56

Application for plugging approved Aug. 13, 19 56

Plugging commenced Aug. 13, 19 56

Plugging completed Aug. 13, 19 56

Reason for abandonment of well or producing formation Dry hole.

If a producing well is abandoned, date of last production 19

Was permission obtained from the Conservation Division or its agents before plugging was commenced? Yes

Name of Conservation Agent who supervised plugging of this well Mr. Eldon Petty - Hays, Kans.

Producing formation Depth to top Bottom Total Depth of Well 4175' Feet

Show depth and thickness of all water, oil and gas formations.

OIL, GAS OR WATER RECORDS

CASING RECORD

FORMATION	CONTENT	FROM	TO	SIZE	PUT IN	PULLED OUT
				9-5/8" OD	263'	None.

Describe in detail the manner in which the well was plugged, indicating where the mud fluid was placed and the method or methods used in introducing it into the hole. If cement or other plugs were used, state the character of same and depth placed, from feet to feet for each plug set.

Hole full of heavy mud to 250' from top - set bridge plug & 1/2 sack hulls at 250', spotted 20 sacks cement thru drill pipe - filled hole with heavy mud to 35', set bridge plug and 3/4 sack hulls at 35', mixed & dumped in 10 sacks cement filling surface casing to top. Well plugged & abandoned 8-13-56 as required by State Plugger, Mr. Eldon Petty of Hays, Kans.

(If additional description is necessary, use BACK of this sheet)

Name of Plugging Contractor Herndon Drilling Co.

Address Tulsa, Oklahoma

STATE OF Kansas, COUNTY OF Barton, ss.

Ernest F. Higgins

(employee of owner) or (owner or operator) of the above-described

well, being first duly sworn on oath, says: That I have knowledge of the facts, statements, and matters herein contained and the log of the above-described well as filed and that the same are true and correct. So help me God.

(Signature)

Ernest Higgins

(Address)



SUBSCRIBED AND SWORN TO before me this 14<sup>th</sup> day of August, 1956

My commission expires

July 29, 1957

24-2675-S 2-52-20M

Notary Public.



15-195-00172-00-00

DRILLER'S LOG

M. A. Bellairs #1 - SE/4, SE/4, NE/4, Sec. 18-12S-22W, Trego County, Kans.

0'	-	1180'	Shale & Shells.
1180'	-	1730'	Shale, Shells & Sand.
1730'	-	1815'	Shale.
1815'	-	1885'	Anhydrite.
1885'	-	2190'	Shale & Shells.
2190'	-	2525'	Lime & Shale.
2525'	-	4175'	Lime.

