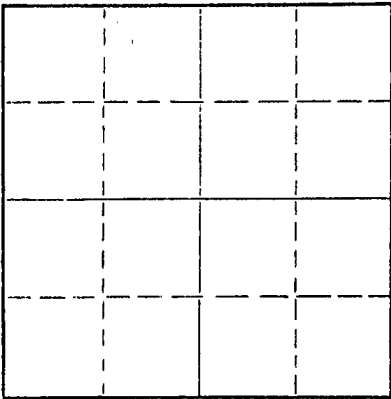


Give All Information Completely
Make Required Affidavit
Mail or Deliver Report to:
Conservation Division
State Corporation Commission
212 No. Market
Wichita, Kansas

WELL PLUGGING RECORD

NORTH



Locate well correctly on above
Section Plat

Trego County, Sec. 19 Twp. 12 Rge. 22 (E) W (W)
Location as "NE/CNW/SW" or footage from lines NW-SW-SE
Lease Owner Beacon Resources Corporation
Lease Name Hubalek Well No. 1
Office Address 412 Union Center, Wichita, Kansas 67202
Character of Well (completed as Oil, Gas or Dry Hole) Dry Hole
Date well completed 11-28-1967
Application for plugging filed 11-28-1967
Application for plugging approved 11-28-1967
Plugging commenced 11-28-1967
Plugging completed 11-28-1967
Reason for abandonment of well or producing formation Dry Hole

If a producing well is abandoned, date of last production 19
Was permission obtained from the Conservation Division or its agents before plugging was commenced? Yes

Name of Conservation Agent who supervised plugging of this well Bill Nichols
Producing formation Depth to top Bottom Total Depth of Well Feet
Show depth and thickness of all water, oil and gas formations.


OIL, GAS OR WATER RECORDS

CASING RECORD

FORMATION	CONTENT	FROM	TO	SIZE	PUT IN	PULLED OUT
Surface Pipe				8 5/8"	167'	

Describe in detail the manner in which the well was plugged, indicating where the mud fluid was placed and the method or methods used in introducing it into the hole. If cement or other plugs were used, state the character of same and depth placed, from feet to feet for each plug set.

First plug was set at 1550' with 100 sacks cement
Second plug was set at 180' with 20 sacks cement
Third plug was set at 40' with bridge and 10 sacks cement
Filling with cement to bottom of cellar.




(If additional description is necessary, use BACK of this sheet)

Name of Plugging Contractor L. J. Dreiling & Sons, Inc.
Address Route 2, Victoria, Kansas 67671

STATE OF KANSAS, COUNTY OF ELLIS, ss.
I, Leo F. Dreiling (employee of owner) or (owner) of the above-described well, being first duly sworn on oath, says: That I have knowledge of the facts, statements, and matters herein contained and the log of the above-described well as filed and that the same are true and correct. So help me God.

(Signature) Leo F. Dreiling
LEO F. DREILING, ROUTE 2, VICTORIA, KANSAS 67671
(Address)

Subscribed and sworn to before me this 4th day of December, 1967



My commission expires September 19, 1970

JOSEPH A. HESS Notary Public.

15-195-20053-00-00
L. J. DREILING and SONS, Inc.
VICTORIA, KANSAS

WELL LOG

Company Beacon Resources Corporation
412 Union Center
Wichita, Kansas 67202
Farm Hubalek No. #1
Total Depth 3470'
Comm. 11-25-67 Comp. 11-28-67
Contractor L. J. Dreiling & Sons, Inc.
Victoria, Kansas 67671

Sec. 19 Twp. 12 Rng. 22
Location NW-SW-SE
County Trego
Elevation: 2391' K.B.
2388' D.F.
2386' G.R.

Casing Record
167' - 8 5/8"

Cement Record
150 sacks cement

Production: D & A

Figures Indicate Bottom of Formations

0'	40'	Surface soil & Clay
40'	90'	Sand
90'	167'	Shale
167'	430'	Shale
430'	1180'	Shale
1180'	1200'	Hard Sand & Shale
1200'	1310'	Shale
1310'	1535'	Sand
1535'	1572'	Shale
1572'	1816'	Shale & Redbed
1816'	1860'	Anhy.
1860'	2080'	Shale
2080'	2270'	Shale With Lime Streaks
2270'	2590'	Lime & Shale
2590'	2830'	Lime & Shale
2830'	3155'	Lime & Shale
3155'	3285'	Lime
3285'	3470'	Lime & Shale
3470'	T.D.	

STATE OF KANSAS)
)ss
COUNTY OF ELLIS)

I, Leo F. Dreiling, of the L. J. Dreiling & Sons, Inc., upon oath states that the above and foregoing is a true and correct copy from the Daily Drilling Report from your Hubalek #1.

Leo F. Dreiling

LEO F. DREILING

Subscribed and sworn to before me this 4th day of December 1967.



Joseph A. Hess

JOSEPH A. HESS NOTARY PUBLIC