

NOTICE OF INTENTION TO DRILL


15-195-20,053-00-00

TO BE FILED WITH THE STATE CORPORATION COMMISSION PRIOR TO COMMENCEMENT OF WELL

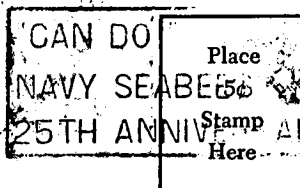

1. Operator Beacon Resources Corporation Address 412 Union Center, Wichita, Kansas
2. Lease name Hubalek Well No. 1 County Trego
3. Well Location NW SW SE Sec. 19 Township 12S Range 22W
4. Well to be drilled 990 ft. from nearest lease line.
5. Drilling Contractor L.J. Dreiling & Sons Address Victoria, Kansas
6. Type of equipment: Rotary ☒ Cable Tool ☐ Approx. date operation to begin Nov. 25 1967.
7. Well to be drilled for Oil ☒ Gas ☐ Disposal ☐ Input ☐ Estimated Total Depth of Well 4150 ft.
8. Depth of deepest fresh water well within one mile of location _____ ft. If none exists, write NONE None.
9. Ground elevation at location is approx. _____ ft. higher or _____ ft. lower than ground elevation at water well.
10. Depth of the deepest municipal water well within three miles of location _____ ft. If none exists, write NONE None.
11. Operator states that he will set surface pipe at least 25 ft. below all Tertiary or unconsolidated deposits and, taking into consideration differences in ground elevations, that the minimum depth necessary, to the best of his knowledge and belief, to protect all fresh water zones is 120 ft. and operator agrees to set surface pipe at this location to a depth of not less than 160 ft. Alternate 1 ☒ Alternate 2 ☒.

REMARKS:

Signature of Operator



Gene Yarbrough, Manager of Exploration



**State Corporation Commission of Kansas
Conservation Division
500 Insurance Building
212 North Market
Wichita, Kansas 67202**

**RECEIVED
STATE CORPORATION COMMISSION
NOV 27 1967
11-27-1967
CONSERVATION DIVISION
Wichita, Kansas**

(IF PREFERRED, MAIL IN ENVELOPE)