

TYPE

NOTICE OF INTENTION TO DRILL

C-1

TO BE FILED WITH THE STATE CORPORATION COMMISSION
PRIOR TO COMMENCEMENT OF WELL

API Number 15-195-20,652-
(For office use only) 00-00

1. Operator DON E. PRATT

Starting Date EST. 5--25-80

Address P. O. BOX 370, HAYS, KANSAS 67601

County TREGO

2. Contractor MURFIN DRILLING COMPANY

Sec 22 Twp 12 S Rge 22 ^{EX}W

Address WICHITA, KANSAS

Spot Location NE NE NE

3. Type of Equipment: Rotary X Cable Tool _____

Nearest Lease Line 330 ft.

4. Well to be Drilled for: Oil X Gas _____

Lease Name WINDHOLZ

Disposal _____ Input _____ Other _____

5. Depth of Deepest Fresh Water within 1 mile 86 ft.

6. Depth of Municipal Water Well within 3 miles NONE ft.

7. Depth to Protect all Fresh Water 550-200- ft.



8. Amount of Surface Casing to be set 200* ft.


9. Alternate No. 1 _____ No. 2 X _____

Well No. 1-22

Est. Total Depth 4150 ft.

REMARKS: *Operator will set surface at least 50' into blue shale.
OPERATOR STATES THAT HE WILL COMPLY WITH K. S. A. 55-128

Signature of Operator  



First
Class
Postage

State Corporation Commission of Kansas
Conservation Division
245 North Water
Wichita, Kansas 67202

RECEIVED
STATE CORPORATION COMMISSION

MAY 13 1980
05-13-1980
CONSERVATION DIVISION
Wichita, Kansas

(IF PREFERRED, MAIL IN ENVELOPE)