

WELL PLUGGING RECORD

Give All Information Completely  
Make Required Affidavit  
Mail or Deliver Report to:  
Conservation Division  
State Corporation Commission  
211 No. Broadway  
Wichita, Kansas

Graham County, Sec. 6 Twp. 10 Rge. 25 ~~XXX~~ (W)

Location as "NE/CNW/SW" or footage from lines NW NW NE

Lease Owner Kimbark Operating Co.

Lease Name Brungardt Well No. #7

Office Address 1860 Lincoln Street #808, Denver, CO 80295

Character of Well (completed as Oil, Gas or Dry Hole) Dry Hole

Date well completed 4/29 19 77

Application for plugging filed 4/29 19 77

Application for plugging approved 4/29 19 77


Plugging commenced 4/29 19 77

Plugging completed 4/29 19 77

Reason for abandonment of well or producing formation  
Commercial quantities of oil not found

If a producing well is abandoned, date of last production 19

Was permission obtained from the Conservation Division or its agents before plugging was commenced? Yes



Locate well correctly on above Section Plat

Name of Conservation Agent who supervised plugging of this well Gilbert Balthazor

Producing formation Lansing K.C. Depth to top 3840' Bottom 4080' Total Depth of Well 4085 Feet

Show depth and thickness of all water, oil and gas formations.

OIL, GAS OR WATER RECORDS

CASING RECORD

FORMATION	CONTENT	FROM	TO	SIZE	PUT IN	PULLED OUT

Describe in detail the manner in which the well was plugged, indicating where the mud fluid was placed and the method or methods used in introducing it into the hole. If cement or other plugs were used, state the character of same and depth placed, from feet to feet for each plug set.

One plug from 3600' to 3450' w/50 sxs; 50-50 pozmix, 6% gel  
One plug from 1150' to 950' w/70 sxs; 50-50 pozmix, 6% gel  
One plug from 200' to 125' w/20 sxs; 50-50 pozmix, 6% gel  
Ten sxs on top

RECEIVED  
STATE CORPORATION COMMISSION  
6-3-1977  
JUN 03 1977  
CONSERVATION DIVISION  
WICHITA, KANSAS

(If additional description is necessary, use BACK of this sheet)

Name of Plugging Contractor  
Address

STATE OF COLORADO, COUNTY OF DENVER, ss. Operator

(employee of owner) or (owner or operator) of the above-described well, being first duly sworn on oath, says: That I have knowledge of the facts, statements, and matters herein contained and the log of the above-described well as filed and that the same are true and correct. So help me God.

(Signature) W. K. Arbuckle  
1860 Lincoln Street #808, Denver, CO 80295

25th day of MAY, 19 77



Bonnie S. Feinberg  
Notary Public

DRILLERS LOG

BRUNGARDT #7

CASING RECORD:

8 5/8" set at 222'

TOTAL DEPTH:

4085'

DESCRIPTION:

NW NW NE  
Sec. 6-10-25, Graham County, Kansas

OPERATOR: Kimbark Operating Co.

CONTRACTOR: Helberg Oil Company

COMMENCED: April 19, 1977

COMPLETED: April 29, 1977

FORMATION	FROM	TO	REMARKS
Sand and Shale	0	222	
Sand & Shale	222	988	
Shale & Sand	988	1415	
Sand & Shale	1415	1780	
Shale	1780	2209	
Anhydrite	2209	2243	
Sand & Shale	2243	2555	
Sand & Shells	2555	2670	
Shale	2670	2852	
Shale	2852	2940	
Sand & Shale	2940	3052	
Shale	3052	3198	
Shale	3198	3315	
Shale	3315	3400	
Shale	3400	3515	
Shale	3515	3595	
Shale	3595	3694	
Shale	3694	3760	
Shale	3760	3855	
Lime	3855	3916	
Shale & Lime	3916	3974	
Shale	3974	4028	
Lime	4028	4085	D & A

6-3-1977


I certify that this is a true and correct copy of the above log to the best of my knowledge.

HELBERG OIL COMPANY

*Jerry M. Helberg*  
Jerry M. Helberg

Subscribed and sworn to before me this 11th day of May, 1977.

*Faye E. Minium*  
Faye E. Minium, Notary Public



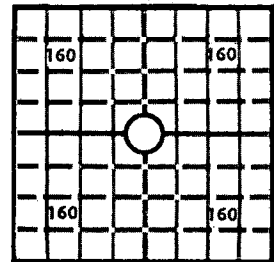
**KANSAS DRILLERS LOG**

S. 6 T. 10 R. 25 <sup>R</sup><sub>W</sub>

Loc. NW NW NE

County Graham

640 Acres  
N



Locate well correctly  
2573

Elev.: Gr. \_\_\_\_\_

DF 2576 KB 2578

API No. 15 — 065 — 20,915  
County Number

Operator  
Kimbark Operating Company

Address 1860 Lincoln Street #808 Denver, Colo 80295

Well No. #7 Lease Name Brungardt

Footage Location  
feet from (N) (S) line feet from (E) (W) line

Principal Contractor Helberg Oil Company Geologist Lee H. Cornell

Spud Date 4/19/77 Total Depth 4085' P.B.T.D. \_\_\_\_\_

Date Completed 4/29/77 Oil Purchaser \_\_\_\_\_

**CASING RECORD**

Report of all strings set — surface, intermediate, production, etc.

Purpose of string	Size hole drilled	Size casing set (in O.D.)	Weight lbs/ft.	Setting depth	Type cement	Sacks	Type and percent additives
Surface	12 1/4	8 5/8	24#	222'	Common	175 SX	

RECEIVED  
STATE CORPORATION COMMISSION  
JUN 03 1977  
6-3-1977  
CONSERVATION DIVISION  
Wichita, Kansas

**LINER RECORD**

**PERFORATION RECORD**

Top, ft.	Bottom, ft.	Sacks cement	Shots per ft.	Size & type	Depth interval

**TUBING RECORD**

Size	Setting depth	Packer set at

**ACID, FRACTURE, SHOT, CEMENT SQUEEZE RECORD**

Amount and kind of material used	Depth interval treated

**INITIAL PRODUCTION**

Date of first production \_\_\_\_\_ Producing method (flowing, pumping, gas lift, etc.) \_\_\_\_\_

RATE OF PRODUCTION PER 24 HOURS  
Oil \_\_\_\_\_ bbls. Gas \_\_\_\_\_ MCF Water \_\_\_\_\_ bbls. Gas-oil ratio \_\_\_\_\_ CFPB

Disposition of gas (vented, used on lease or sold) \_\_\_\_\_ Producing interval (s) \_\_\_\_\_

INSTRUCTIONS: As provided in KCC Rule 82-2-125, within 90 days after completion of a well, one completed copy of this Drillers Log shall be transmitted to the State Geological Survey of Kansas, 4150 Monroe Street, Wichita, Kansas 67209. Copies of this form are available from the Conservation Division, State Corporation Commission, 3830 So. Meridian (P.O. Box 17027), Wichita, Kansas 66217. Phone AC 316-522-2206. If confidential custody is desired, please note Rule 82-2-125. Drillers Logs will be on open file in the Oil and Gas Division, State Geological Survey of Kansas, Lawrence, Kansas 66044.

Operator

DESIGNATE TYPE OF COMP.: OIL, GAS, DRY HOLE, SWDW, ETC.:

Well No.

7

Lease Name

Brungardt

Dry Hole

S 6 T 10 R 25 W

WELL LOG

Show all important zones of porosity and contents thereof; cored intervals, and all drill-stem tests, including depth interval tested, cushion used, time tool open, flowing and shut-in pressures, and recoveries.

SHOW GEOLOGICAL MARKERS, LOGS RUN, OR OTHER DESCRIPTIVE INFORMATION.

FORMATION DESCRIPTION, CONTENTS, ETC.	TOP	BOTTOM	NAME	DEPTH
No DST's			Anhydrite Base " Heebner. Toronto Lansing	2211 2246 3814 3836 3857

USE ADDITIONAL SHEETS, IF NECESSARY, TO COMPLETE WELL RECORD.

Date Received

*John Burkhell*

Signature

P.

Title

5/25/77

Date