


Give All Information Completely
Make Required Affidavit
Mail or Deliver Report to:
Conservation Division
State Corporation Commission
800 Biting Building
Wichita, Kansas

WELL PLUGGING RECORD

NORTH



Locate well correctly on above Section Plat

Graham County. Sec. 15 Twp. 10S Rge. 25 (X) (W)
Location as "NE/CNW%SW%" or footage from lines SW SW NW
Lease Owner Herndon Drilling Company
Lease Name Knoll Well No. 1
Office Address Tulsa, Okla. (Drawer 489)
Character of Well (completed as Oil, Gas or Dry Hole) Dry
Date well completed 11/9/55 19
Application for plugging filed 11/9/55 19
Application for plugging approved 11/9/55 19
Plugging commenced 11/9/55 19
Plugging completed 11/10/55 19
Reason for abandonment of well or producing formation _____

If a producing well is abandoned, date of last production _____ 19
Was permission obtained from the Conservation Division or its agents before plugging was commenced? _____

Name of Conservation Agent who supervised plugging of this well Eldon Petty - Hays, Kansas
Producing formation _____ Depth to top _____ Bottom _____ Total Depth of Well 4000 Feet
Show depth and thickness of all water, oil and gas formations.

OIL, GAS OR WATER RECORDS

CASING RECORD

FORMATION	CONTENT	FROM	TO	SIZE	PUT IN	PULLED OUT

Describe in detail the manner in which the well was plugged, indicating where the mud fluid was placed and the method or methods used in introducing it into the hole. If cement or other plugs were used, state the character of same and depth placed, from 200 feet to 40 feet for each plug set.

Hole was filled with Rotary Mud to 200'. 1/2 Sx. Hulls was put in plug on top. 15 Sx. Cement was mixed and poured thru drill pipe. Hole was filled to 40 ft. with Rotary Mud. 1/2 Sx. Hulls poured in plug set and 10 Sx. cement was mixed and poured in casing.

RECORDED
STATE OF KANSAS
11-18-55
CONSERVATION DIVISION
Wichita, Kansas

(If additional description is necessary, use BACK of this sheet)

Name of Plugging Contractor _____
Address _____

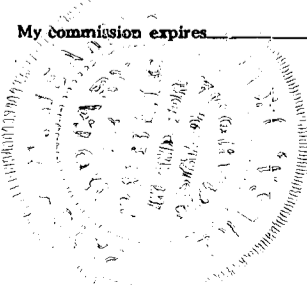
STATE OF Oklahoma, COUNTY OF Tulsa, ss.
Tom Elliott (employee of owner) or (~~owner~~) of the above-described well, being first duly sworn on oath, says: That I have knowledge of the facts, statements, and matters herein contained and the log of the above-described well as filed and that the same are true and correct. So help me God.

(Signature) Tom Elliott
Drawer 489 - Tulsa, Oklahoma
(Address)

SUBSCRIBED AND SWORN TO before me this 14th day of November, 19 55

My commission expires 4/22/57
Patsy M. Mearns Notary Public.

PLUGGING
FILE SEC 15 T. 10 R. 254
BOOK PAGE 15 LINE 38



WELL LOG ON KNOLL #1

Spudding date: 10/30/55
Date casing set: 10/30/55
Date rotary completed: 11/9/55
Date cable completed:

Location:
Sec. 15-10S-25W - Graham Co., Kansas

<u>FROM</u>	<u>TO</u>	<u>FORMATION</u>	<u>REMARKS</u>
0	208	Surface Hole	Ran 6 Jts. 8-5/8" 24# J-55 Casing Casing less thds. set @ 206' Cemented w/ 125 Sx. Cement and 200# CC
208	1575	Shale & Shells	
1575	2030	Sand & Shale	
2030	2072	Shale & Shells	
2072	2130	Anhydrite	
2130	2480	Shale & Shells	
2480	2600	Lime	
2600	3753	Lime & Shale	
3753	3918	Lime	
3918	3950	Shale & Lime	
3950	4000	Lime	
4000		Total Depth	


Plugging Record:
Hole filled w/ rotary mud to 200'.
1/2 Sx. Hulls on top of plug.
15 Sx. Cement poured thru D.P.
Hole filled to 40' with rotary mud.
1/2 Sx. Hulls poured in and plug
set. 10 Sx. Cement poured in casing.

Subscribed and sworn to before me this 17th
day of November, 19 55

I certify the above and foregoing to be a true and exact
copy of the original driller's log on the KNOLL #1

HERNDON DRILLING COMPANY

[Signature]
Assistant Secretary



By: [Signature] Title:
PLUGGING
FILE SEC 1510 R 250
BOOK PAGE 15 LINE 38