

15-065-02075-0000

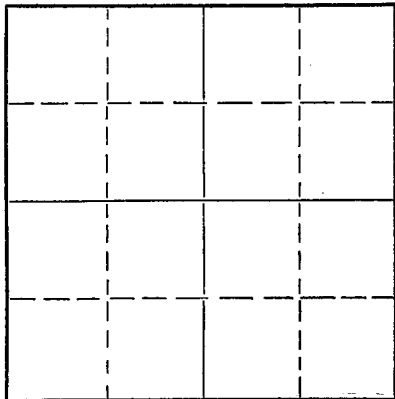
STATE OF KANSAS
STATE CORPORATION COMMISSION

WELL PLUGGING RECORD

Give All Information Completely
Make Required Affidavit
Mail or Deliver Report to:
Conservation Division
State Corporation Commission
800 Bitting Building
Wichita, Kansas

Graham County. Sec. 15 Twp. 10 Rge. (E) 25(W)
Location as "NE/CNW $\frac{1}{4}$ SW $\frac{1}{4}$ " or footage from lines SE SW NE
Lease Owner Herndon Drilling Company
Lease Name Pfeifer "A" No. 6 Well No. 6
Office Address Drawer 489, Tulsa, Oklahoma
Character of Well (completed as Oil, Gas or Dry Hole) Dry Hole
Date well completed 6-17-59 19
Application for plugging filed 6-17-59 19
Application for plugging approved 6-17-59 19
Plugging commenced 6-18-59 19
Plugging completed 6-18-59 19
Reason for abandonment of well or producing formation Dry Hole

NORTH



Locate well correctly on above
Section Plat

If a producing well is abandoned, date of last production _____ 19
Was permission obtained from the Conservation Division or its agents before plugging was commenced? Yes

Name of Conservation Agent who supervised plugging of this well A. L. Fabericus
Producing formation _____ Depth to top _____ Bottom _____ Total Depth of Well 4220 Feet
Show depth and thickness of all water, oil and gas formations.

OIL, GAS OR WATER RECORDS

CASING RECORD

FORMATION	CONTENT	FROM	TO	SIZE	PUT IN	PULLED OUT
				8-5/8	0	None

Describe in detail the manner in which the well was plugged, indicating where the mud fluid was placed and the method or methods used in introducing it into the hole. If cement or other plugs were used, state the character of same and depth placed, from _____ feet to _____ feet for each plug set.


Filled hole with heavy mud to 200 ft. Bridged hole @ 200 ft.
Placed bridge and plug with 20 sacks of cement on top of plug
at 200 ft. Filled hole with mud to 40 ft. and set plug -- filled with
cement to surface.

RECEIVED
STATE CORPORATION COMMISSION
SEP 15 1959
CONSERVATION DIVISION
Wichita, Kansas

(If additional description is necessary, use BACK of this sheet)
Name of Plugging Contractor Halliburton Oil Well Cementing Company
Address Hill City, Kansas

STATE OF OKLAHOMA, COUNTY OF TULSA, ss.
W. G. Prather (employee of owner) or (owner or operator) of the above-described well, being first duly sworn on oath, says: That I have knowledge of the facts, statements, and matters herein contained and the log of the above-described well as filed and that the same are true and correct. So help me God.

(Signature) W. G. Prather
Box 436, Lyons, Kansas
(Address)



SUBSCRIBED AND SWORN to before me this 11th day of September, 19 59
My commission expires June 19, 1961
Johnnie Alene Frese Notary Public.

24-7368-S 3-53-20M

PLUGGING

File Sec. 15 T. 10 R. 25W
Book Page 2 Line 22

15-065-02075-0000

WELL LOG

Well: **PFEIFER "A" NO. 6**
 Location: **SE SW NE, Section 15-108-25W**
Graham County, Kansas
 Owner: **Herndon Drilling Company**

Spudding date: **6-6-59**
 Date casing set: **6-7-59**
 Date rotary completed: **6-18-59**
 Date cable completed:


FROM	TO	FORMATION	REMARKS
0	200	Surface Hole	Ran 5 Joints of new 3-5/8" S. W. Casing. Total ran 200'. Cemented w/160 ex. w/2% CC.
200	675	Shale	
675	2165	Shale and Shells	
2165	2320	Lime and Shale	
2320	2685	Shale and Shells	
2685	3680	Lime and Shale	
3680	4220	Lime	Plugged hole w/20 ex. @ 600' 20 ex. @ 200' 10 ex. @ 40'
4220	4320	T. D.	

PLUGGING
 File Sec. 15 T. 10 R. 25W
 Book Page 7 Line 22

RECEIVED
 STATE CORPORATION COMMISSION
 SEP 15 1959
 CONSERVATION DIVISION
 Wichita, Kansas

Subscribed and sworn to before me this 23rd day of June, 1959

I certify the above and foregoing to be a true and exact copy of the original driller's log on the PFEIFER "A" NO. 6


 Notary Public
 My commission expires: June 19, 1961

HERNDON DRILLING COMPANY
 By: C. J. Moore
 Title: Asst. Secretary