

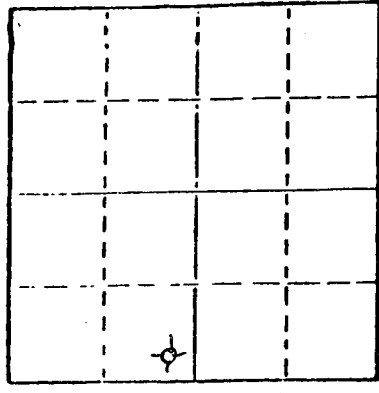
STATE OF KANSAS
STATE CORPORATION COMMISSION

WELL PLUGGING RECORD

Give All Information Completely
Make Required Affidavit
Mail or Deliver Report to
Conservation Division
State Corporation Comm.
245 North Water
Wichita, KS 67202

Graham County, Sec. 15 Twp. 10S Rge. 25 ~~XE~~/W
Location as "NE/CNW 1/4 SW 1/4" or footage from lines
SE SE SW

Lease Owner Helberg Oil Company
Lease Name Dinkel Well No. #1
Office Address Box 32 Morland, Kansas 67650
Character of Well (Completed as Oil, Gas or Dry Hole)
Dry Hole



Locate well correctly on above
Section Plot

Date Well completed 9-22 1981
Application for plugging filed 9-22 1981
Application for plugging approved 9-22 1981
Plugging commenced 9-22 1981
Plugging completed 9-22 1981
Reason for abandonment of well or producing formation
Dry Hole

If a producing well is abandoned, date of last production
19

Was permission obtained from the Conservation Division or
its agents before plugging was commenced? Yes

Name of Conservation Agent who supervised plugging of this well Gilbert Balthazor
Producing formation Depth to top Bottom Total Depth of Well 400'

Show depth and thickness of all water, oil and gas formations.

OIL, GAS OR WATER RECORDS

CASING RECORD

FORMATION	CONTENT	FROM	TO	SIZE	PUT IN	PULLED OUT
Surface		0	209'	8 5/8"	209'	0

Describe in detail the manner in which the well was plugged, indicating where the mud fluid
was placed and the method or methods used in introducing it into the hold. If cement or other
plugs were used, state the character of same and depth placed, from feet to
feet for each plug set.

1st. Plug set at 1150' with 60 sacks common cement 50-50poz 6% Gel

2nd. Plug set at 200' with 40 sacks common cement 50-50 poz 6% Gel

3rd. Plug set at 40' with 10 sacks common cement 50-50poz 6% Gel

5 sacks in rathole

Circulated mud at 1190'

(If additional description is necessary, use BACK of this sheet)

Name of Plugging Contractor Sun Oilwell Cementing

STATE OF Kansas COUNTY OF Graham, ss.
Jerry M. Helberg (employee of owner) or (owner or operator)


of the above-described well, being first duly sworn on oath, says: That I have knowledge of
the facts, statements, and matters herein contained and the log of the above-described well
as filed and that the same are true and correct. So help me God.

(Signature) Jerry M. Helberg
Box 32 Morland, Kansas 67650
(Address)

SUBSCRIBED AND SWORN TO before me this 8 day of Oct, 19 81

Faye E. Minium
Notary Public.

My commission expires



RECEIVED
STATE CORPORATION COMMISSION

OCT 9 1981
CONSERVATION DIVISION
Wichita, Kansas

15-065-21493-0000

DRILLERS LOG

DINKEL #1

CASING RECORD:

8 5/8" set at 209'

TOTAL DEPTH:

4069'

DESCRIPTION:

SE SE SW

Sec. 15, Twp.10, Rge.25

OPERATOR: Helberg Oil Company

CONTRACTOR: Helberg Oil Company

COMMENCED: September 15, 1981

COMPLETED: September 22, 1981

FORMATION	TO	FROM	REMARKS
Sand & Shale	0	216'	
Sand & Shale	216	1011	
Sand & Shale	1011	1605	
Sand & Shale	1605	2165	
Shale	2165	2308	
Lime & Shale	2308	2549	
Shale	2549	2628	
Lime & Shale	2628	2797	
Lime & Shale	2797	2950	
Shale	2950	3126	
Shale	3126	3237	
Lime & Shale	3237	3350	
Shale	3350	3510	
Shale	3510	3641	
Shale	3641	3739	
Shale	3739	3814	
Lime & Shale	3814	3869	
Lime & Shale	3869	3920	
Lime	3920	3989	
Lime	3989	4047	
Lime	4047	4071	
TD	4071		D & A

I certify that the above is a true and correct copy of the log to the best of my knowledge.


Helberg Oil Company

Jerry M. Helberg
Jerry M. Helberg

Subscribed and sworn to before me this 8 day of Oct, 1981.

Ray E. Morrison
Notary Public

My commission expires



RECEIVED
STATE CORPORATION COMMISSION

OCT 9 1981

CONSERVATION DIVISION
Wichita, Kansas