

STATE OF KANSAS
STATE CORPORATION COMMISSION

Form CP-4

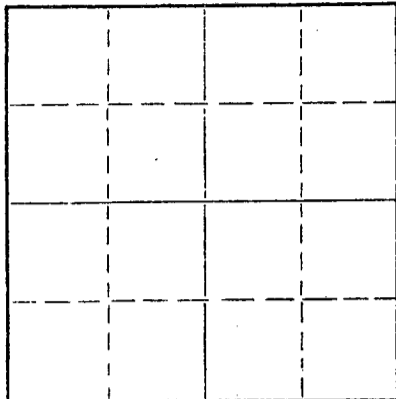
Give All Information Completely
Make Required Affidavit
Mail or Deliver Report to:
Conservation Division
State Corporation Commission
212 No. Market
Wichita, Kansas

WELL PLUGGING RECORD

Graham County, Sec. 22 Twp. 10S Rge. 25W (E) (W)

Location as "NE/CNW/SW" or footage from lines C SE SW
Lease Owner Okmar Oil Company
Lease Name Seraphine Well No. 1
Office Address 1130 Wichita Plaza, Wichita, Ks. 67202
Character of Well (completed as Oil, Gas or Dry Hole) Dry Hole
Date well completed 8-23-66 19
Application for plugging filed 8-23-66 19
Application for plugging approved 8-23-66 19
Plugging commenced 8-23-66 19
Plugging completed 8-23-66 19
Reason for abandonment of well or producing formation Dry Hole

NORTH



Locate well correctly on above Section Plat

If a producing well is abandoned, date of last production 19
Was permission obtained from the Conservation Division or its agents before plugging was commenced? yes

Name of Conservation Agent who supervised plugging of this well W. L. Nichols, Moreland, Kansas
Producing formation Depth to top Bottom Total Depth of Well 4067 Feet
Show depth and thickness of all water, oil and gas formations.


OIL, GAS OR WATER RECORDS

CASING RECORD

FORMATION	CONTENT	FROM	TO	SIZE	PUT IN	PULLED OUT
				8 5/8"	242'	none

Describe in detail the manner in which the well was plugged, indicating where the mud fluid was placed and the method or methods used in introducing it into the hole. If cement or other plugs were used, state the character of same and depth placed, from feet to feet for each plug set.

Set Plug @ 540' with 20 sks. cement
Set Plug @ 210' with 20 sks. cement
Bridged Plug @ 40' with 1/2 sk. hulls, 10 sks. cem.



(If additional description is necessary, use BACK of this sheet)

Name of Plugging Contractor Leben Drilling, Inc.
Address Box 486, Great Bend, Kansas 67530

STATE OF KANSAS, COUNTY OF BARTON, ss.

Leslie Kite (employee of owner) or (owner or operator) of the above-described well, being first duly sworn on oath, says: That I have knowledge of the facts, statements, and matters herein contained and the log of the above-described well as filed and that the same are true and correct. So help me God.

(Signature) Leslie Kite

P. O. Box 486, Great Bend, Ks. 67530 (Address)

SUBSCRIBED AND SWORN TO before me this 24th day of August 19 66

(Signature) Gladys Nichols

Notary Public.

My commission expires April 1, 1967

DRILLER'S LOG

COMPANY: Okmar Oil Company
 CONTRACTOR: LEBEN DRILLING, INC.
 FARM: SERAPHINE #1
 LOCATION: C SE SW SEC. 22-10S-25W
 GRAHAM COUNTY, KANSAS
 COMMENCED: 8-15-66
 COMPLETED: 8-23-66

0	190	Shale, Sand
190	640	Shale
640	660	Pyrite
660	1289	Shale
1289	1605	Shale, Sand
1605	1725	Redbed, Shale
1725	2160	Redbed
2160	2197	Redbed, Shale
2197	2232	Anhydrite
2232	2435	Shale, Shells
2435	3240	Lime, Shale
3240	3355	Lime
3355	3655	Lime, Shale
3655	4067	Lime
	<u>4067</u>	<u>RTD - D. & A.</u>

RECEIVED
STATE CORPORATION COMMISSION

8-25-1966
AUG 25 1966

CONSERVATION DIVISION
Topeka, Kansas

Set 8 5/8" 24# used surface casing @ 242' with 185 sacks Sunset


I, Leslie Kite, do hereby certify that the above and foregoing is a true and correct copy of the log of the Seraphine #1 well, located C SE SW of Section 22, Township 10 South, Range 25 West, Graham County, Kansas, as reflected by the records of Leben Drilling, Inc.

Leslie Kite

Leslie Kite

STATE OF KANSAS)
) SS
COUNTY OF BARTON)

Subscribed and sworn to and before me, a Notary Public, in and for Barton County, Kansas, this 24th day of August, 1966.



Ulanda Nichols

Ulanda Nichols

My Commission Expires:
April 1, 1967