

STATE OF KANSAS
STATE CORPORATION COMMISSION

Form CP-4

WELL PLUGGING RECORD

Give All Information Completely
Make Required Affidavit
Mail or Deliver Report to:
Conservation Division
State Corporation Commission
212 No. Market
Wichita, Kansas

Graham County, Sec. 22 Twp. 10S Rge. (E)25 (W)

Location as "NE/CNWxSWx" or footage from lines C NE SE

Lease Owner Tomlinson Oil Company

Lease Name Knoll Well No. 1

Office Address 1125 Wichita Plaza, Wichita, Kans.

Character of Well (completed as Oil, Gas or Dry Hole) Dry Hole

Date well completed 10-24 1968

Application for plugging filed 10-24- 1968

Application for plugging approved 10-24 1968


Plugging commenced 10-24 1968

Plugging completed 10-24 1968

Reason for abandonment of well or producing formation Dry Hole

If a producing well is abandoned, date of last production 19

Was permission obtained from the Conservation Division or its agents before plugging was commenced? Yes



Locate well correctly on above Section Plat

Name of Conservation Agent who supervised plugging of this well W. L. Nichols

Producing formation _____ Depth to top _____ Bottom _____ Total Depth of Well 4050 Feet

Show depth and thickness of all water, oil and gas formations.

OIL, GAS OR WATER RECORDS

CASING RECORD


FORMATION	CONTENT	FROM	TO	SIZE	PUT IN	PULLED OUT
				8 5/8"	250'	none

Describe in detail the manner in which the well was plugged, indicating where the mud fluid was placed and the method or methods used in introducing it into the hole. If cement or other plugs were used, state the character of same and depth placed, from _____ feet to _____ feet for each plug set.

Plugged with 100 cubic ft cement @ 875'

Plugged with 25 cubic ft. cement @ 275'

Plugged with 10' cubic ft cement @ 40'



(If additional description is necessary, use BACK of this sheet)

Name of Plugging Contractor Leben Drilling, Inc.

Address Box 486, Great Bend, Kansas


STATE OF KANSAS, COUNTY OF BARTON, ss.

Leslie Kite (employee of owner) or (owner or operator) of the above-described well, being first duly sworn, on oath, says: That I have knowledge of the facts, statements, and matters herein contained and the log of the above-described well as filed and that the same are true and correct. So help me God.

(Signature) Leslie Kite

(Address) _____

SUBSCRIBED AND SWORN TO before me this 26th day of October 1968



My commission expires April 1, 1971

Ulanda Nichols

Notary Public.

DRILLER'S LOG

COMPANY	Tomlinson Oil Company
CONTRACTOR	LEBEN DRILLING, INC.
FARM	KNOLL #1
LOCATION	C NE SE SECTION 22-10S-25W GRAHAM COUNTY, KANSAS
COMMENCED	10-18-68
COMPLETED	10-24-68

0	40	Clay, Sand
40	250	Sand, Shale
250	1210	Shale
1210	1320	Sand
1320	1750	Shale
1750	2168	Red Bed
2168	2216	Anhydrite
2216	2400	Shale
2400	2955	Shale, Lime
2955	3695	Lime, Shale
3695	4050	Lime
	<u>4050</u>	<u>RTD - D. & A.</u>

RECEIVED
STATE CORPORATION COMMISSION
10-28-1968
OCT 28 1968
CONSERVATION DIVISION
Wichita, Kansas

8 5/8" 20# new surface casing set @ 250' cemented with 175 sacks
Common cement, 2% cc

I, Leslie Kite, do hereby certify that the above and foregoing is
a true and correct copy of the log of the Knoll #1 Well, located
C NE SE of Section 22, Township 10 South, Range 25 West, Graham
County, Kansas, as reflected by the records of Leben Drilling, Inc.

Leslie Kite

Leslie Kite

STATE OF KANSAS)
) SS
COUNTY OF BARTON)

Subscribed and sworn to and before me, a Notary Public, in
and for Barton County, Kansas, this 26th day of October, 1968.

Ulanda Nichols

Ulanda Nichols



My Commission Expires:
April 1, 1971