


15-065-00857-00-00

STATE OF KANSAS
STATE CORPORATION COMMISSION

Give All Information Completely
Make Required Affidavit
Mail or Deliver Report to:
Conservation Division
State Corporation Commission
800 Bittig Building
Wichita, Kansas

WELL PLUGGING RECORD

Graham County. Sec. 22 Twp. 10S Rge. 25 (E) (W)
Location as "NE/CNW&SW" or footage from lines. NW NW NW
Lease Owner Herndon Drilling Company
Lease Name E. Brungardt Well No. 1
Office Address Tulsa, Oklahoma
Character of Well (completed as Oil, Gas or Dry Hole) Dry Hole
Date well completed 1/6/56 19
Application for plugging filed 1/6/56 19
Application for plugging approved 1/6/56 19
Plugging commenced 1/6/56 19
Plugging completed 1/7/56 19
Reason for abandonment of well or producing formation



Locate well correctly on above Section Plat

If a producing well is abandoned, date of last production 19
Was permission obtained from the Conservation Division or its agents before plugging was commenced? Yes

Name of Conservation Agent who supervised plugging of this well Eldon Petty - Hays, Kansas
Producing formation Depth to top Bottom Total Depth of Well 4280 Feet
Show depth and thickness of all water, oil and gas formations.

OIL, GAS OR WATER RECORDS

CASING RECORD

FORMATION	CONTENT	FROM	TO	SIZE	PUT IN	PULLED OUT

Describe in detail the manner in which the well was plugged, indicating where the mud fluid was placed and the method or methods used in introducing it into the hole. If cement or other plugs were used, state the character of same and depth placed, from 230 feet to 40 feet for each plug set.

Hole was filled with rotary mud to 230 feet. 1/2 Sx. hulls was poured in hole and a plug set. 15 Sx. cement mixed and poured thru drill pipe. Hole was filled to 40 feet. 1/2 Sx. hulls was poured in hole, plug set and 10 sx. of cement was mixed and poured in hole to top of cellar.

(If additional description is necessary, use BACK of this sheet)

Name of Plugging Contractor Herndon Drilling Company
Address Drawer 489 - Tulsa, Oklahoma




STATE OF ~~Oklahoma~~ Kansas, COUNTY OF ~~Sedgewick~~ Tulsa, ss.
Tom Elliott (employee of owner) or ~~owner or operator~~ of the above-described well, being first duly sworn on oath, says: That I have knowledge of the facts, statements, and matters herein contained and the log of the above-described well as filed and that the same are true and correct. So help me God.

(Signature) Tom Elliott
Drawer 489 - Tulsa, Oklahoma (Address)

SUBSCRIBED AND SWORN TO before me this 10th day of January, 19 56

My commission expires Jan. 31, 1957
4/22/57

Seward S. Greider
Notary Public.



WELL LOG ON BRUNGARDT #1

Spudding date: 12/21/55
Date casing set: 12/21/55
Date rotary completed: 1/6/56
Date cable completed:

Location:
Sec. 22-105-25W - Graham Co., Kansas

FROM	TO	FORMATION	REMARKS
0	230	Surface Hole	Ran 7 Jts. 8-5/8" 24# Casing @ 230'
230	1074	Shale & Shells	Cemented w/ 150 Sx. Cement w/ 200# CC
1074	1550	Shale, Shells & Sand	
1550	2115	Sand & Shale	
2115	2125	Shale	
2125	2153	Lime	
2153	2180	Anhydrite	
2180	2400	Shale & Lime	
2400	2634	Shale & Shells	
2634	2645	Shale	
2645	2805	Shale & Lime	
2805	2915	Lime	
2915	3185	Shale & Lime	
3185	3210	Lime	
3210	3760	Lime & Shale	
3760	3810	Lime	
3810	3835	Lime & Shale	
3835	4120	Lime	
4120	4175	Lime & Shale	
4175	4200	Lime	
4200	4255	Lime & Shale	
4255	4280	Lime	
4280		Total Depth $\frac{1}{2}$	

Plugged with 15 Sx. @ 230'
10 Sx. @ 40'

PLUGGING
WELL SEC. 22 T. 10 R. 25u
BOOK PAGE 30 LINE 8

1-13-1956

Subscribed and sworn to before me this 12th
day of January, 19 56.

I certify the above and foregoing to be a true and exact
copy of the original driller's log on the BRUNGARDT #1

HERNDON DRILLING COMPANY

Henry M. Kearing
Notary Public
My commission expires: 4/22/57
HD-98

[Signature]
By: _____
Title: **Assistant Secretary**