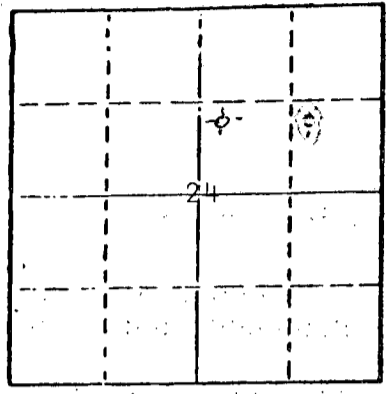


STATE OF KANSAS  
STATE CORPORATION COMMISSION

WELL PLUGGING RECORD

Give All Information Completely  
Make Required Affidavit  
Mail or Deliver Report to  
Conservation Division  
State Corporation Comm.  
245 North Water  
Wichita, KS 67202

GRAHAM County. Sec 24 Twp. 10S Rge. 25W E/W  
Location as "NE/CNW/SW" or footage from lines APPROX NW SW NE  
Lease Owner C-G DRILLING CO.  
Lease Name KNOLL Well No. #6  
Office Address 1107 DOUGLAS, BLDG, 104 S BROADWAY  
Character of Well (Completed as Oil, Gas or Dry Hole) DRY HOLE  
Date Well completed JAN 15 1977  
Application for plugging filed JAN 15 1977  
Application for plugging approved JAN 15 1977  
Plugging commenced JAN 15 1977  
Plugging completed JAN 15 1977  
Reason for abandonment of well or producing formation TOO LOW STRUCTURALLY  
If a producing well is abandoned, date of last production 1977



Locate well correctly on above Section Plat

Was permission obtained from the Conservation Division or its agents before plugging was commenced?

Name of Conservation Agent who supervised plugging of this well GILBERT BALTHAZOR  
Producing formation \_\_\_\_\_ Depth to top \_\_\_\_\_ Bottom \_\_\_\_\_ Total Depth of Well \_\_\_\_\_  
Show depth and thickness of all water, oil and gas formations.

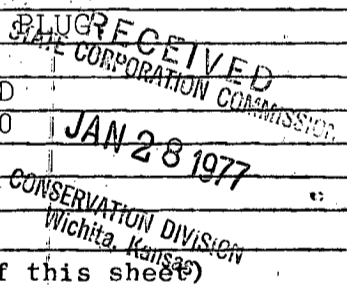
OIL, GAS OR WATER RECORDS

CASING RECORD

FORMATION	CONTENT	FROM	TO	SIZE	PUT IN	PULLED OUT
				8 5/8"	209.84	NONE

Describe in detail the manner in which the well was plugged, indicating where the mud fluid was placed and the method or methods used in introducing it into the hold. If cement or other plugs were used, state the character of same and depth placed, from \_\_\_\_\_ feet to \_\_\_\_\_ feet for each plug set.

FILLED WITH HEAVY MUD TO 1000'.  
SET PKGG. PUT IN 170 SX CEMENT.  
FILLED WITH HEAVY MUD TO 200'. SET PLUG  
PUT IN 20 SX CEMENT. FILLED WITH  
HEAVY MUD TO 40'. SET PLUG. FILLED  
TO TOP WITH 1 SX HULLS & 10 SX 50-50  
POZMIX + 6% GEL



(If additional description is necessary, use BACK of this sheet)

Name of Plugging Contractor C-G DRILLING CO.  
1107 DOUGLAS BUILDING, WICHITA, KANSAS 67202


STATE OF KANSAS COUNTY OF SEDGWICK ss.  
Jay H. Galloway (employee of owner) or (owner or operator) of the above-described

well, being first duly sworn on oath, says: That I have knowledge of the facts, statements, and matters herein contained and the log of the above-described well as filed and that the same are true and correct. So help me God.

(Signature) Jay H. Galloway  
1107 Douglas Bldg, 104 S. Broadway  
January 20th 1977 (Address)

Subscribed and sworn to before me this \_\_\_\_\_ day of \_\_\_\_\_, 1977

My commission expires March 3, 1980  
Debra Heersche Notary Public.



OUR NEW ADDRESS:  
**C-G DRILLING CO.**  
 1107 DOUGLAS BLDG.  
 104 SOUTH BROADWAY  
 WICHITA, KANSAS 67202  
 263-1793

**KANSAS DRILLERS LOG**

S. 24 T. 10 R. 25 <sup>W</sup>  
 Loc. NW SW NE

API No. 15 — 065 — 20,891-0000  
 County Number

County Graham

Operator

**C-G Drilling Company**

Address 1107 Douglas Building 104 S Broadway Wichita, Kansas 67202

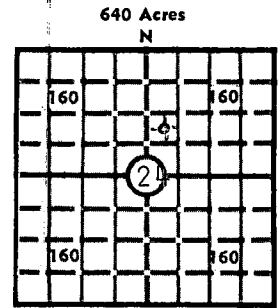
Well No. #6 Lease Name Knoll

Footage Location 990 feet from (N) SOUTH line 3300' feet from (E) EAST line

Principal Contractor C-G DRILLING CO Geologist Jerold E Jespersen

Spud Date 12/31/76 Total Depth 4020 P.B.T.D.

Date Completed JANUARY 15, 1977 Oil Purchaser



Elev.: Gr. \_\_\_\_\_  
 DF \_\_\_\_\_ KB 2454

**CASING RECORD**

Report of all strings set — surface, intermediate, production, etc.

Purpose of string	Size hole drilled	Size casing set (in O.D.)	Weight lbs/ft.	Setting depth	Type cement	Sacks	Type and percent additives
SURFACE	12 1/4"	8 5/8"	28#	209.84'	COMMON	140	2% GEL 3% CA CL

**LINER RECORD**

**PERFORATION RECORD**

Top, ft.	Bottom, ft.	Sacks cement	Shots per ft.	Size & type	Depth interval

**TUBING RECORD**

Size	Setting depth	Packer set at			

**ACID, FRACTURE, SHOT, CEMENT SQUEEZE RECORD**

Amount and kind of material used	Depth interval treated

**INITIAL PRODUCTION**

Date of first production	Producing method (flowing, pumping, gas lift, etc.)				
RATE OF PRODUCTION PER 24 HOURS	Oil	Gas	Water	Gas-oil ratio	CFPB
	bbls.	MCF	bbls.		
Disposition of gas (vented, used on lease or sold)			Producing interval (s)		

RECEIVED  
 STATE CORPORATION COMMISSION  
 JAN 28 1977  
 CONSERVATION DIVISION  
 WICHITA, KANSAS

INSTRUCTIONS: As provided in KCC Rule 82-2-125, within 90 days after completion of a well, one completed copy of this Drillers Log shall be transmitted to the State Geological Survey of Kansas, 4150 Monroe Street, Wichita, Kansas 67209. Copies of this form are available from the Conservation Division, State Corporation Commission, 3830 So. Meridian (P.O. Box 17027), Wichita, Kansas 66217. Phone AC 316-522-2206. If confidential custody is desired, please note Rule 82-2-125. Drillers Logs will be on an open file in the Oil and Gas Division, State Geological Survey of Kansas, Lawrence, Kansas 66044.

Operator: C-G DRILLING CO. DESIGNATE TYPE OF COMP.: OIL, GAS, DRY HOLE, SWDW, ETC.: DRY HOLE

Well No. #6 Lease Name KNOLL

S 24 T 10 R 25 E W

**WELL LOG**

Show all important zones of porosity and contents thereof; cored intervals, and all drill-stem tests, including depth interval tested, cushion used, time tool open, flowing and shut-in pressures, and recoveries.

SHOW GEOLOGICAL MARKERS, LOGS RUN, OR OTHER DESCRIPTIVE INFORMATION.

FORMATION DESCRIPTION, CONTENTS, ETC.	TOP	BOTTOM	NAME	DEPTH
SHALE	0	1685		
SAND	1685	1885		
RED BED & SHALE	1885	2120		
ANHYDRITE	2120	2162		
SHALE & SHELLS	2162	2872		
LIME & SHALE	2872			
PLUG BACK TO 1600'	1600	2145		
ANHYDRITE	2145	2162		
SHALE & SHELLSS	2162	2870		
LIME & SHALE	2870	3750		
LIME	3750	4020		
DST #1 3796'-3812' 30-30-30-30 REC 45' SOM IBHP 458# FBHP 389# IFP 22# FFP 45#				
DST #2 3900'-3920' 30-30-30-30 REC 20' MUD IBHP 137# FBHP 91# IFP 22# FFP 22#				
DST #3 3926'-3980' 30-30-30-30 WEAK 8 MIN BLOW REC 20' MUD IBHP 68# FBHP 57# IFP 45 FFP 45#				

USE ADDITIONAL SHEETS, IF NECESSARY, TO COMPLETE WELL RECORD.

Date Received	<p style="text-align: right;"><i>Phyllis Buchanan</i> Phyllis Buchanan <small>Signature</small> Office Manager</p> <p style="text-align: right;"><small>Title</small></p> <p style="text-align: right;">January 20, 1977 <small>Date</small></p>
---------------	--