


**KANSAS CORPORATION COMMISSION
OIL & GAS CONSERVATION DIVISION
APPLICATION FOR SURFACE PIT**

Form CDP-1
April 2004
Form must be Typed

Submit in Duplicate

Operator Name: The Bill Bowman Oil Company		License Number: 33263
Operator Address: 2640 W Road Natoma, Kansas 67651		
Contact Person: William "Bill" Bowman		Phone Number: (785) 885 - 4830
Lease Name & Well No.: F.A. Bemis #12		Pit Location (QQQQ): C - NW - SE - NE
Type of Pit: <input type="checkbox"/> Emergency Pit <input type="checkbox"/> Burn Pit <input type="checkbox"/> Settling Pit <input type="checkbox"/> Drilling Pit <input checked="" type="checkbox"/> Workover Pit <input type="checkbox"/> Haul-Off Pit <small>(If WP Supply API No. or Year Drilled)</small> 15-051-05961	Pit is: <input checked="" type="checkbox"/> Proposed <input type="checkbox"/> Existing If Existing, date constructed: _____ Pit capacity: 40 (bbls)	Sec. 28 Twp. 11S R. 17 <input type="checkbox"/> East <input checked="" type="checkbox"/> West 3630 Feet from <input checked="" type="checkbox"/> North / <input checked="" type="checkbox"/> South Line of Section 990 Feet from <input checked="" type="checkbox"/> East / <input checked="" type="checkbox"/> West Line of Section Ellis County, Kansas County
Is the pit located in a Sensitive Ground Water Area? <input type="checkbox"/> Yes <input checked="" type="checkbox"/> No		Chloride concentration: _____ mg/l <small>(For Emergency Pits and Settling Pits only)</small>
Is the bottom below ground level? <input checked="" type="checkbox"/> Yes <input type="checkbox"/> No	Artificial Liner? <input checked="" type="checkbox"/> Yes <input type="checkbox"/> No	How is the pit lined if a plastic liner is not used?
Pit dimensions (all but working pits): 8' Length (feet) 6' Width (feet) N/A: Steel Pits Depth from ground level to deepest point: 5' (feet)		
If the pit is lined give a brief description of the liner material, thickness and installation procedure. Standard Black Plastic		Describe procedures for periodic maintenance and determining liner integrity, including any special monitoring. Daily Visual Inspection <div style="text-align: right;">RECEIVED KANSAS CORPORATION OCT 29 2007 CONSERVATION DIVISION WICHITA, KS</div>
Distance to nearest water well within one-mile of pit N/A feet Depth of water well _____ feet	Depth to shallowest fresh water _____ feet. Source of information: _____ measured _____ well owner _____ electric log _____ KDWR	
Emergency, Settling and Burn Pits ONLY: Producing Formation: _____ Number of producing wells on lease: _____ Barrels of fluid produced daily: _____ Does the slope from the tank battery allow all spilled fluids to flow into the pit? <input type="checkbox"/> Yes <input type="checkbox"/> No	Drilling, Workover and Haul-Off Pits ONLY: Type of material utilized in drilling/workover: cement / water Number of working pits to be utilized: 1 Abandonment procedure: Waste will be transferred, pit will be allowed to air dry, then pit will be filled back to ground level. Drill pits must be closed within 365 days of spud date.	
I hereby certify that the above statements are true and correct to the best of my knowledge and belief.		
October 25, 2007 Date	 Signature of Applicant or Agent	

15-051-05961

KCC OFFICE USE ONLY		
Date Received: 10/30/07	Permit Number: 15-051-05961-0000	Permit Date: 10/30/07 Lease Inspection: <input type="checkbox"/> Yes <input checked="" type="checkbox"/> No

Mail to: KCC - Conservation Division, 130 S. Market - Room 2078, Wichita, Kansas 67202

**KANSAS CORPORATION COMMISSION
OIL & GAS CONSERVATION DIVISION
CLOSURE OF SURFACE PIT**

Form CDP-4
April 2004
Form must be Typed

Operator Name: The Bill Bowman Oil Company	License Number: 33263
Operator Address: 2640 W Road Natoma, Kansas 67651	
Contact Person: William "Bill" Bowman	Phone Number: (785) 885 - 4830
Permit Number (API No. if applicable): 15-051-05961	Lease Name & Well No.: F.A. Bemis #12
Type of Pit: <input type="checkbox"/> Emergency Pit <input type="checkbox"/> Burn Pit <input type="checkbox"/> Settling Pit <input type="checkbox"/> Drilling Pit <input checked="" type="checkbox"/> Workover Pit <input type="checkbox"/> Haul-Off Pit	Pit Location (QQQQ): C NW SE NE Sec. 28 Twp. 11S R. 17 <input type="checkbox"/> East <input checked="" type="checkbox"/> West 3630 Feet from <input checked="" type="checkbox"/> North / <input type="checkbox"/> South Line of Section 990' Feet from <input type="checkbox"/> East / <input checked="" type="checkbox"/> West Line of Section Ellis County, Kansas County


Date of closure: **November 6, 2007**

Was an artificial liner used? Yes No



If no, how were the sides and bottom sealed to prevent downward migration of the pit contents?

Abandonment procedure of pit:
Waste was transferred to SWD, Pit was allowed to Air Dry, then Pit was filled back to Ground Level.

The undersigned hereby certifies that he /she is _____ an agent _____ for The Bill Bowman Oil Company (Co.), a duly authorized agent, that all information shown hereon is true and correct to the best of his /her knowledge and belief.


 Signature of Applicant or Agent

Subscribed and sworn to me on this 12th day of November 2007



 Notary Public

My Commission Expires: May 28, 2010

Mail to: KCC - Conservation Division, 130 S. Market - Room 2078, Wichita, Kansas 67202

RECEIVED
KANSAS CORPORATION COMMISSION

NOV 14 2007

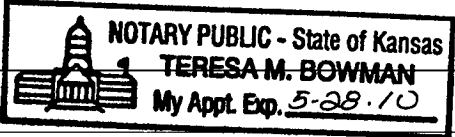
CONSERVATION DIVISION
WICHITA KS

KANSAS CORPORATION COMMISSION
OIL & GAS CONSERVATION DIVISION
EXPLORATION & PRODUCTION WASTE TRANSFER

Form CDP-5
August 2004
Form must be Typed

07

Operator Name: The Bill Bowman Oil Company		License Number: 33263
Operator Address: 2640 W Road Natoma, Kansas 67651		
Contact Person: William "Bill" Bowman		Phone Number: (785) 885 - 4830
Permit Number (API No. if applicable): #15-051-05961		Lease Name: F.A. Bemis
Source of Waste: <input type="checkbox"/> Dike <input type="checkbox"/> Emergency Pit <input type="checkbox"/> Settling Pit <input checked="" type="checkbox"/> Workover Pit <input type="checkbox"/> Drilling Pit <input type="checkbox"/> Burn Pit <input type="checkbox"/> Haul-off Pit <input type="checkbox"/> Steel Pit <input type="checkbox"/> Spill / Escape		Well Number: #12 Source Location (QQQQ): C - NW - SE - NE Sec. 28 Twp. 11S R. 17 <input type="checkbox"/> East <input checked="" type="checkbox"/> West 3630 Feet from <input checked="" type="checkbox"/> North / <input type="checkbox"/> South Line of Section 990' Feet from <input type="checkbox"/> East / <input checked="" type="checkbox"/> West Line of Section Ellis County, Kansas County
Type of waste to be disposed: <input checked="" type="checkbox"/> Fluid <input type="checkbox"/> Soil <input type="checkbox"/> Mud / Cuttings <input type="checkbox"/> Other: _____		
Amount of waste: _____ No. of loads 160 Barrels _____ Tons _____ YDS		
Destination of waste: <input type="checkbox"/> Reserve Pit <input checked="" type="checkbox"/> Disposal Well <input type="checkbox"/> Lease Road <input type="checkbox"/> Dike / Berm <input type="checkbox"/> Other: _____		
If waste is transferred to another reserve pit, is the lease active? <input type="checkbox"/> Yes <input type="checkbox"/> No		
Location of waste disposal:		Date of Waste Transfer: November 6, 2007
Operator Name: The Bill Bowman Oil Company		License No.: 33263
Lease Name: Bemis (NW) #10 SWD		Sec. 28 Twp. 11S R. 17 <input type="checkbox"/> East <input checked="" type="checkbox"/> West
Docket No.: #D-28,961		County: Ellis County, Kansas



The undersigned hereby certifies that he / she is an agent
 for The Bill Bowman Oil Company (Co.), a duly authorized agent, that all information shown hereon is true
 and correct to the best of his / her knowledge and belief.

Subscribed and sworn to before me on this 12th day of November, 2007.

Connie Jo Austin

 Agent Signature

Teresa M. Bowman

 Notary Public

My Commission Expires: May 28, 2010

Mail to: KCC - Conservation Division, 130 S. Market - Room 2078, Wichita, Kansas 67202

NOV 14 2007

RECEIVED
KANSAS CORPORATION COMMISSION
CONSERVATION DIVISION
WICHITA, KS