


**KANSAS CORPORATION COMMISSION
OIL & GAS CONSERVATION DIVISION
APPLICATION FOR SURFACE PIT**

Form CDP-1
April 2004
Form must be Typed

Submit in Duplicate

Operator Name: Unrein Oil Co.		License Number: 30553
Operator Address: 300 w. 40th st. Hays, Kansas 67601		
Contact Person: Glenn Unrein		Phone Number: 785-628-6231
Lease Name & Well No.: Egger #1		Pit Location (QQQQ): NE NE SW Sec. 6 Twp. 13 R. 20 <input type="checkbox"/> East <input checked="" type="checkbox"/> West 2,310 Feet from <input type="checkbox"/> North / <input checked="" type="checkbox"/> South Line of Section 2,310 Feet from <input type="checkbox"/> East / <input checked="" type="checkbox"/> West Line of Section Ellis County
Type of Pit: <input type="checkbox"/> Emergency Pit <input type="checkbox"/> Burn Pit <input type="checkbox"/> Settling Pit <input type="checkbox"/> Drilling Pit <input checked="" type="checkbox"/> Workover Pit <input type="checkbox"/> Haul-Off Pit <small>(If WP Supply API No. or Year Drilled)</small>	Pit is: <input type="checkbox"/> Proposed <input checked="" type="checkbox"/> Existing If Existing, date constructed: 1/11/08 Pit capacity: 200 (bbls)	
Is the pit located in a Sensitive Ground Water Area? <input type="checkbox"/> Yes <input checked="" type="checkbox"/> No		Chloride concentration: _____ mg/l <small>(For Emergency Pits and Settling Pits only)</small>
Is the bottom below ground level? <input checked="" type="checkbox"/> Yes <input type="checkbox"/> No	Artificial Liner? <input checked="" type="checkbox"/> Yes <input type="checkbox"/> No	How is the pit lined if a plastic liner is not used?
Pit dimensions (all but working pits): 10 Length (feet) 8 Width (feet) <input type="checkbox"/> N/A: Steel Pits Depth from ground level to deepest point: 5 (feet) <input type="checkbox"/> No Pit		
If the pit is lined give a brief description of the liner material, thickness and installation procedure. Plastic liner 8MM		Describe procedures for periodic maintenance and determining liner integrity, including any special monitoring. FEB 11 2008 CONSERVATION DIVISION WICHITA, KS
Distance to nearest water well within one-mile of pit 2600' feet Depth of water well 80 feet	Depth to shallowest fresh water 40.15 feet ⁽¹⁰⁾ Source of information: <input type="checkbox"/> measured <input checked="" type="checkbox"/> well owner <input type="checkbox"/> electric log <input type="checkbox"/> KDWR	
Emergency, Settling and Burn Pits ONLY: Producing Formation: _____ Number of producing wells on lease: _____ Barrels of fluid produced daily: _____ Does the slope from the tank battery allow all spilled fluids to flow into the pit? <input type="checkbox"/> Yes <input type="checkbox"/> No	Drilling, Workover and Haul-Off Pits ONLY: Type of material utilized in drilling/workover: Fresh water Number of working pits to be utilized: 1 Abandonment procedure: Backfilled Drill pits must be closed within 365 days of spud date.	
I hereby certify that the above statements are true and correct to the best of my knowledge and belief.		
1/24/08 Date	 Signature of Applicant or Agent	

15-051-30044

KCC OFFICE USE ONLY		Steel Pit <input type="checkbox"/>	RFAC <input type="checkbox"/>	RFAS <input type="checkbox"/>
Date Received: 2/11/08	Permit Number: 15-051-30044	Permit Date: 2/11/08	Lease Inspection: <input type="checkbox"/> Yes <input checked="" type="checkbox"/> No	

Mail to: KCC - Conservation Division, 130 S. Market - Room 2078, Wichita, Kansas 67202

**KANSAS CORPORATION COMMISSION
OIL & GAS CONSERVATION DIVISION
CLOSURE OF SURFACE PIT**

Form CDP-4
April 2004
Form must be Typed

Operator Name: <u>Unrein Oil co.</u>	License Number: <u>30553</u>
Operator Address: <u>300 w. 40th st. Hays, Kansas 67601</u>	
Contact Person: <u>Glenn Unrein</u>	Phone Number: (<u>785</u>) <u>628</u> - <u>6231</u>
Permit Number (API No. if applicable): <u>none 15-051-30044</u>	Lease Name & Well No.: <u>Egger #1</u>
Type of Pit: <input type="checkbox"/> Emergency Pit <input type="checkbox"/> Burn Pit <input type="checkbox"/> Settling Pit <input type="checkbox"/> Drilling Pit <input checked="" type="checkbox"/> Workover Pit <input type="checkbox"/> Haul-Off Pit	Pit Location (QQQQ): <u> </u> <u>NE</u> <u> </u> <u>NE</u> <u> </u> <u>SW</u> Sec. <u>6</u> Twp. <u>13s</u> R. <u>20</u> <input type="checkbox"/> East <input checked="" type="checkbox"/> West <u>2310</u> Feet from <input type="checkbox"/> North / <input checked="" type="checkbox"/> South Line of Section <u>2310</u> Feet from <input type="checkbox"/> East / <input checked="" type="checkbox"/> West Line of Section <u>Ellis</u> County

Date of closure: 1/18/08

Was an artificial liner used? Yes No

If no, how were the sides and bottom sealed to prevent downward migration of the pit contents?


Abandonment procedure of pit:
Backfilled

RECEIVED
KANSAS CORPORATION COMMISSION


FEB 11 2008


CONSERVATION DIVISION
WICHITA, KS

The undersigned hereby certifies that he she is Owner for Unrein Oil Co (Co.), a duly authorized agent, that all information shown hereon is true and correct to the best of his /her knowledge and belief.


 Signature of Applicant or Agent

Subscribed and sworn to me on this 28 day of January 2008


 Notary Public



My Commission Expires: June 18 2011