

CARD MUST BE TYPED

State of Kansas  
**NOTICE OF INTENTION TO DRILL**  
(see rules on reverse side)

CARD MUST BE SIGNED

Starting Date: ..... 12 ..... 11 ..... 84 .....  
month day year

API Number 15- 179-20,786-0000

OPERATOR: License # 6066

165' S SE NE SW Sec 3 Twp 10 S, Rge 26  East  West  
(location)

Name Skyline Petroleum

Address P.O. Box 70

City/State/Zip Hays, KS 67601

Contact Person Daniel F. Schippers

Phone (913) 625-0020

1485 Ft North from Southeast Corner of Section

2970 Ft West from Southeast Corner of Section

(Note: Locate well on Section Plat on reverse side)

CONTRACTOR: License # 5146

Name Rains & Williamson Oil Co., Inc.

City/State Wichita, KS 67202

Nearest lease or unit boundary line 330 feet

County Sheridan

Lease Name Deines Well# 1

Domestic well within 330 feet:  yes  no

Municipal well within one mile:  yes  no

Well Drilled For: Well Class: Type Equipment:

Oil  Swd  Infield  Mud Rotary

Gas  Inj  Pool Ext.  Air Rotary

OWWO  Expl  Wildcat  Cable

Depth to Bottom of fresh water 100 feet

Lowest usable water formation Dakota

Depth to Bottom of usable water 1350 feet


Surface pipe by Alternate: 1  2

Surface pipe to be set 270 feet

Conductor pipe if any required none feet

Ground surface elevation 2603 feet MSL

This Authorization Expires 6-6-85

Approved By 12-6-84 

If OWWO: old well info as follows:

Operator .....

Well Name .....

Comp Date ..... Old Total Depth .....


Projected Total Depth 4100 feet

Projected Formation at TD Lansing

Expected Producing Formations Lansing

I certify that we will comply with K.S.A. 55-101, et seq., plus eventually plugging hole to K.C.C. specifications.

Date 12/5/84 Signature of Operator or Agent

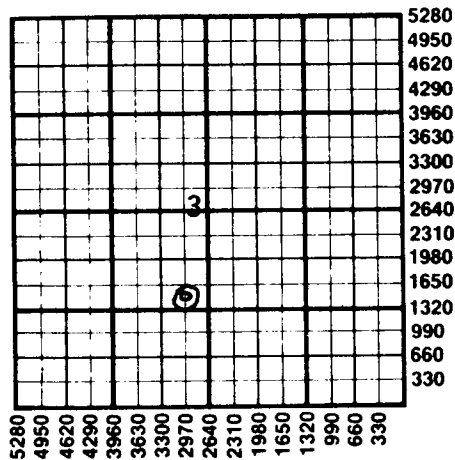


Title Manager

MHC/KOHE 12/6/84 Form C-1 4/84

Must be filed with the K.C.C. five (5) days prior to commencing well  
This card void if drilling not started within six (6) months of date received by K.C.C.

**A Regular Section of Land**  
**1 Mile = 5,280 Ft.**



**Important procedures to follow**

1. Notify District office before setting surface casing
2. Set surface casing by circulating cement to the top.
3. File completion forms ACO-1 with K.C.C. within 98 days of well completion, following instructions on ACO-1, side 1, and including copies of wireline logs.
4. Notify District office 48 hours prior to old well workover or re-entry.
5. Prior to plugging, prepare a plugging plan, then obtain agreement from the appropriate district office for an approved plugging plan.
6. Submit plugging report (CP-4) to K.C.C. after plugging is completed.
7. Obtain an approved injection docket number before disposing of salt water.
8. Notify K.C.C. within 10 days when injection commences or terminates.
9. If an alternate 2 completion, cement in the production pipe from below any usable water to surface within 120 days of spud date.

CONSERVATION DIVISION  
WICHITA, KANSAS

12-6-64  
DEC 01

RECEIVED  
STATE CORPORATION COMMISSION

State Corporation Commission of Kansas  
Conservation Division  
200 Colorado Derby Building  
Wichita, Kansas 67202  
(316) 263-3238