

15-065-02133-0000

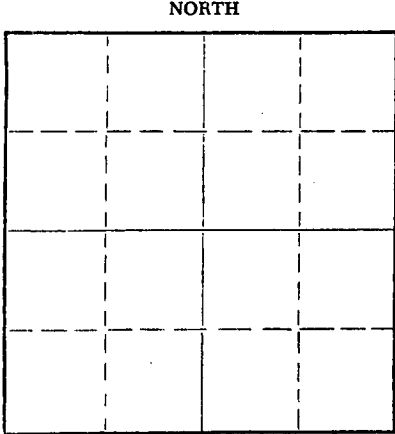
STATE OF KANSAS
STATE CORPORATION COMMISSION

Give All Information Completely
Make Required Affidavit
Mail or Deliver Report to:
Conservation Division
State Corporation Commission
211 No. Broadway
Wichita, Kansas

WELL PLUGGING RECORD

Graham County, Sec. 14 Twp. 10 Rge. (E) 25 (W)

Location as "NE/CNW/SW" or footage from lines SE NE NW
Lease Owner Herndon Drilling Company
Lease Name Pfeifer "B" Well No. 1
Office Address Drawer 489, Tulsa, Oklahoma
Character of Well (completed as Oil, Gas or Dry Hole) Dry Hole
Date well completed 4-22-59 19
Application for plugging filed 4-22-59 19
Application for plugging approved 4-22-59 19
Plugging commenced 4-22-59 19
Plugging completed 4-22-59 19
Reason for abandonment of well or producing formation



Locate well correctly on above Section Plat

If a producing well is abandoned, date of last production 19
Was permission obtained from the Conservation Division or its agents before plugging was commenced? Yes

Name of Conservation Agent who supervised plugging of this well A. L. Fabricius, Hill City, Kansas
Producing formation Depth to top Bottom Total Depth of Well 4232 Feet
Show depth and thickness of all water, oil and gas formations.

OIL, GAS OR WATER RECORDS

CASING RECORD

FORMATION	CONTENT	FROM	TO	SIZE	PUT IN	PULLED OUT

Describe in detail the manner in which the well was plugged, indicating where the mud fluid was placed and the method or methods used in introducing it into the hole. If cement or other plugs were used, state the character of same and depth placed, from feet to feet for each plug set.

Hole was filled to 600 feet w/ Rotary Mud.
20 sacks cement was mixed thru drill pipe.
Hole was filled to 200 feet -- 20 sacks mixed thru drill pipe.
Hole was filled to 40 feet--10 sacks mixed and filled to bottom of cellar.

RECEIVED
STATE CORPORATION COMMISSION

JUN 13 1959


CONSERVATION DIVISION
Wichita, Kansas

(If additional description is necessary, use BACK of this sheet)

Name of Plugging Contractor Globe Cementing Company
Address Hill City, Kansas

STATE OF Oklahoma, COUNTY OF Tulsa, ss.
Tom Elliott (employee of owner) or (owner or operator) of the above-described well, being first duly sworn on oath, says: That I have knowledge of the facts, statements, and matters herein contained and the log of the above-described well as filed and that the same are true and correct. So help me God.

(Signature) Tom Elliott
Great Bend, Kansas (Address)



SUBSCRIBED AND SWORN TO before me this 1st day of May, 1959
Johnnie Alene Frese Notary Public.

PLUGGING
FILE SEC. 14 T. 10. R. 25
BOOK PAGE 43 LINE 41

15-065-02133-0000

WELL LOG

Well: **PFEIFER "B" NO. 1**
 Location: **SE NE NW, Section 14-10S-25W**
Graham County, Kansas
 Owner: **Herndon Drilling Company**

Spudding date: **4-13-59**
 Date casing set: **4-13-59**
 Date rotary completed: **4-22-59**
 Date cable completed:


FROM	TO	FORMATION	REMARKS
0	203	Surface Hole	Ran 5 Joints of new 8-5/8" Spiral Weld Casing. Set @ 203 KBM. Cemented w/160 sx. Common Cement w/2% CC and 2 sx. A. C.
203	2165	Shale & Shells	
2165	2430	Shale	
2430	2900	Lime & Shale	
2900	3080	Lime	
3080	3300	Lime & Shale	
3300	3370	Lime	
3370	3800	Lime & Shale	
3800	3985	Lime	
3985	4232	Lime & Shale	
	4232	T. D.	Hole was filled to 600' w/Rotary Mud and 20 sx. Cement. Hole filled to 200' and 20 sx. Cement. Filled to 40' and 10 sx. Cement.

RECEIVED
 STATE CORPORATION COMMISSION
 JUN 17 1959
 CONSERVATION DIVISION
 Wichita, Kansas

PLUGGING
 FILE SEC 14 T 10 R 25W
 BOOK PAGE 43 LINE 41

Subscribed and sworn to before me this 28th day of April, 19 59

I certify the above and foregoing to be a true and exact copy of the original driller's log on the PFEIFER "B" NO. 1


 Notary Public
 My commission expires: **June 19, 1961**

HERNDON DRILLING COMPANY
 By: C. J. Moore
 Title: **Asst. Secretary**