

WELL PLUGGING RECORD

Give All Information Completely
Make Required Affidavit
Mail or Deliver Report to:
Conservation Division
State Corporation Commission
211 No. Broadway
Wichita, Kansas

Graham County. Sec. 11 Twp. 10 Rge. 25 (E) W (W)

Location as "NE/CNW/SW" or footage from lines C SW/4

Lease Owner D. G. Hansen

Lease Name Pfeifer Well No. 2

Office Address Logan, Kansas

Character of Well (completed as Oil, Gas or Dry Hole) Dry Hole

Date well completed Sept 27 1963

Application for plugging filed Sept 27 1963

Application for plugging approved Sept 27 1963

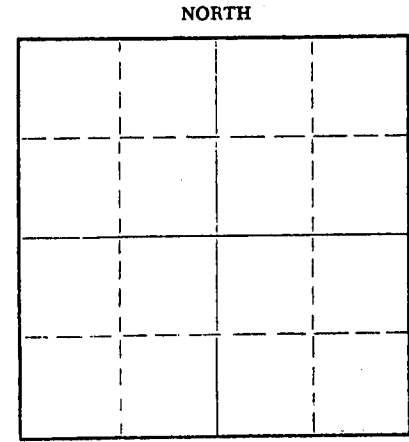
Plugging commenced Sept 27 1963

Plugging completed Sept 27 1963

Reason for abandonment of well or producing formation Too low Structurally

If a producing well is abandoned, date of last production _____ 19____

Was permission obtained from the Conservation Division or its agents before plugging was commenced? Yes



Locate well correctly on above Section Plat

Name of Conservation Agent who supervised plugging of this well Eldon Petty, Hays, Kansas

Producing formation _____ Depth to top _____ Bottom _____ Total Depth of Well 4015 Feet

Show depth and thickness of all water, oil and gas formations.

OIL, GAS OR WATER RECORDS

CASING RECORD

FORMATION	CONTENT	FROM	TO	SIZE	PUT IN	PULLED OUT
				8-5/8"	197'	None

Describe in detail the manner in which the well was plugged, indicating where the mud fluid was placed and the method or methods used in introducing it into the hole. If cement or other plugs were used, state the character of same and depth placed, from _____ feet to _____ feet for each plug set.

Filled hole with heavy mud to 540'. Set Plug. Put in 20 sacks cement. Filled with mud to 190'. Set plug. Put in 1/2 sack hulls and 20 sacks cement. Filled with heavy mud to 40'. Set Plug. Filled to top with 1/2 sack hulls and 10 sacks cement.

RECEIVED
STATE CORPORATION COMMISSION
OCT 7 1963
CONSERVATION DIVISION
Wichita, Kansas

(If additional description is necessary, use BACK of this sheet)

Name of Plugging Contractor C-G Drilling Co.

Address 107 Rule Building, Wichita 2, Kansas

STATE OF KANSAS COUNTY OF SEDGWICK, ss.
Jay H. Galloway (employee of owner) or (owner or operator) of the above-described


well, being first duly sworn on oath, says: That I have knowledge of the facts, statements, and matters herein contained and the log of the above-described well as filed and that the same are true and correct. So help me God.

(Signature) Jay H. Galloway
107 Rule Building
(Address)

SUBSCRIBED AND SWORN TO before me this 2nd day of October, 1963

My commission expires May 20, 1967

Vicky Jacobs
Notary Public.



WELL LOG

OPERATOR D. G. Hansen SEC. 11-10-25W
 WELL NAME Pfeifer #2 LOC. C SW/4
 TOTAL DEPTH 4015' COUNTY GRAHAM
 COMM. Sept. 17, 1963 COMP. Sept 27, 1963 STATE KANSAS
 RIG NO. #1 ELEVATION 2502' K.B.
 CASING: Set 197' (10 jts.) 8-5/8" OD Surface Casing PRODUCTION: Dry & Abandoned

All measurements taken from the top of rotary bushing.

FROM	TO	FORMATION	DEVIATION FROM VERTICAL	REMARKS:
0	197	Shale & Sand		
197	1035	Shale	500' - 1/2°	
1035	1190	Sand & Shale	1000' - 1/2°	
1190	1740	Shale	1500' - 3/4°	
1740	1920	Sand		
1920	2143	Red Bed	2000' - 3/4°	
2143	2185	Anhydrite		
2185	2425	Shale & Shells	2500' - 1/2°	
2425	3779	Lime & Shale	3000' - 1/2°	
3779	3990	Lime	3500' - 3/4°	DST 3819-3834'
3990	4015	Lime & Shale		DST 3928-3946'
				DST 3941-3990'

RECEIVED
 STATE CORPORATION COMMISSION
 10-7-1963
 OCT 7 1963

CONSERVATION DIVISION
 Wichita, Kansas

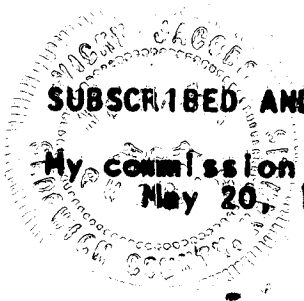
STATE OF KANSAS)
) SS.
 COUNTY OF SEDGWICK)

The undersigned hereby certifies that to the best of his knowledge and belief, the above facts are true and correct.

C-G DRILLING CO.

By Jay H. Galloway
 Jay H. Galloway
 THIS 2nd day of October, 1963

Vicky Jacobs
 Vicky Jacobs - Notary Public



SUBSCRIBED AND SWORN TO, BEFORE ME,

My commission expires: May 20, 1967