


STATE OF KANSAS
STATE CORPORATION COMMISSION

WELL PLUGGING RECORD

Give All Information Completely
Make Required Affidavit
Mail or Deliver Report to:
Conservation Division
State Corporation Commission
211 No. Broadway
Wichita, Kansas

Graham County. Sec. 11 Twp. 10 Rge. 25 (KXXXX (W))
Location as "NE/CNW/SW" or footage from lines NE NE SW
Lease Owner R. P. Nixon
Lease Name Pfeifer Well No. 4
Office Address 754 East Wichita, Russell, Kansas
Character of Well (completed as Oil, Gas or Dry Hole) Dry Hole
Date well completed April 9, 1962 19
Application for plugging filed April 9, 1962 19
Application for plugging approved April 9, 1962 19
Plugging commenced April 9, 1962 19
Plugging completed April 9, 1962 19
Reason for abandonment of well or producing formation Dry Hole

NORTH



Locate well correctly on above
Section Plat

If a producing well is abandoned, date of last production _____ 19____
Was permission obtained from the Conservation Division or its agents before plugging was commenced? yes

Name of Conservation Agent who supervised plugging of this well Eldon Petty
Producing formation _____ Depth to top _____ Bottom _____ Total Depth of Well 3990 Feet
Show depth and thickness of all water, oil and gas formations.


OIL, GAS OR WATER RECORDS

CASING RECORD

FORMATION	CONTENT	FROM	TO	SIZE	PUT IN	PULLED OUT
	Surface Clay- Shale	0	163'	8 5/8"	132'	-0-

Describe in detail the manner in which the well was plugged, indicating where the mud fluid was placed and the method or methods used in introducing it into the hole. If cement or other plugs were used, state the character of same and depth placed, from _____ feet to _____ feet for each plug set.

Plug set at 540' with 20 sacks cement.
Plug set at 150' with 20 sacks cement.
Plug set at 35' with 10 sacks cement.



(If additional description is necessary, use BACK of this sheet)

Name of Plugging Contractor Empire Drilling Company
Address 650 Fourth National Bank Building, Wichita 2, Kansas

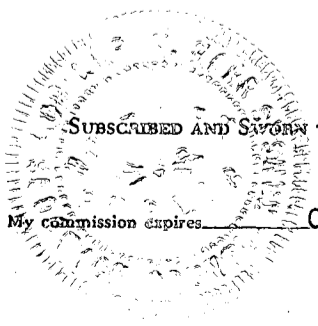
STATE OF KANSAS COUNTY OF SEDGWICK ss.
Dan J. Kornfeld (owner or operator) of the above-described well, being first duly sworn on oath, says: That I have knowledge of the facts, statements, and matters herein contained and the log of the above-described well as filed and that the same are true and correct. So help me God.

(Signature) [Handwritten Signature]
650 Fourth National Bank Bldg., Wichita 2, Kansas
(Address)

SUBSCRIBED AND SWORN to before me this 16th day of April, 19 62.

My commission expires October 21, 1962.

Lucille H. Harr
Lucille H. Harr
Notary Public.



LOG

RECEIVED
STATE CORP. COMMISSION

4-18-1962
APR 18 1962

CONSERVATION DIVISION
Wichita, Kansas

COMPANY: R. P. Nixon
 CONTRACTOR: Empire Drilling Company
 FARM: Pfeifer # 4
 LOCATION: NE NE SW of Section 11-10S-25W, Graham County, Kansas
 COMMENCED: March 31, 1962
 COMPLETED: April 9, 1962
 ELEVATION: 2486 KB
 POTENTIAL: D & A

0	to	163	Surface Clay-Shale
163	to	1000	Shale
1000	to	1692	Shale-Shells
1692	to	1880	Sand
1880	to	2085	Shale-Shells
2085	to	2123	Shale-Sand
2123	to	2158	Anhydrite
2158	to	2225	Shale
2225	to	2490	Shale-Shells
2490	to	2649	Shale
2649	to	2800	Shale-Pyrite
2800	to	2940	Shale-Lime
2940	to	3070	Shale
3070	to	3165	Lime
3165	to	3700	Lime-Shale
3700	to	3765	Lime-Shale w/Chert
3765	to	3850	Lime
3850	to	3930	Lime-Shale
3930	to	3935	Lime
3935	to	3955	Lime-Shale
3955	to	3990	Lime
3990			Rotary Total Depth


SET: 132' of 8 5/8" casing with 100 sacks cement.

LOG TOPS:


Heebner	3729	-1243
Toronto	3752	-1266
Lansing Kansas City	3765	-1279
Log Total Depth	3990	-1504

CERTIFICATION

I, Dan J. Kornfeld, do hereby certify that the above and foregoing is a true and correct copy of the log on R. P. Nixon's Pfeifer # 4, NE NE SW of Section 11-10S-25W, Graham County, Kansas, as reflected by the files of Empire Drilling Company.


 Dan J. Kornfeld

Subscribed and sworn to before me, a Notary Public, within and for Sedgwick County, Kansas, this 16th day of April, 1962.


 Lucille H. Harr, Notary Public

My commission expires October 21, 1962.

