


WELL PLUGGING RECORD

Give All Information Completely
Make Required Affidavit
Mail or Deliver Report to:
Conservation Division
State Corporation Commission
800 Bitting Building
Wichita, Kansas

NORTH



Locate well correctly on above
Section Plat

Trego County, Sec. 3 Twp. 12S Rge. 23W (E) (W)
Location as "NE/CNWxSWx" or footage from lines SE SE NE
Lease Owner Imperial Oil of Kansas, Inc.
Lease Name Hixson Well No. 1
Office Address 903 Union National Bank, Wichita, Kansas
Character of Well (completed as Oil, Gas or Dry Hole) Dry Hole
Date well completed February 27, 19 56
Application for plugging filed February 27, 19 56
Application for plugging approved February 27, 19 56
Plugging commenced February 27, 19 56
Plugging completed February 27, 19 56
Reason for abandonment of well or producing formation
No shows of oil

If a producing well is abandoned, date of last production 19
Was permission obtained from the Conservation Division or its agents before plugging was commenced? Yes

Name of Conservation Agent who supervised plugging of this well Eldon Petty, Hays, Kansas
Producing formation Depth to top Bottom Total Depth of Well 4223 Feet
Show depth and thickness of all water, oil and gas formations.

OIL, GAS OR WATER RECORDS

CASING RECORD

FORMATION	CONTENT	FROM	TO	SIZE	PUT IN	PULLED OUT
				8-5/8	2-27-56	

Describe in detail the manner in which the well was plugged, indicating where the mud fluid was placed and the method or methods used in introducing it into the hole. If cement or other plugs were used, state the character of same and depth placed, from feet to feet for each plug set.

Set No. 1 plug at 200 feet with
15 sacks cement. Set No. 2 plug
at 40 feet with 10 sacks cement.


03-07-1956

(If additional description is necessary, use BACK of this sheet)
Name of Plugging Contractor Imperial Oil of Kansas, Inc.
Address 903 Union National Bank Building, Wichita 2, Kansas

STATE OF Kansas COUNTY OF Sedgwick, ss.
Raymond L. Bacon (employee of owner) or (owner or operator) of the above-described well, being first duly sworn on oath, says: That I have knowledge of the facts, statements, and matters herein contained and the log of the above-described well as filed and that the same are true and correct. So help me God. IMPERIAL OIL OF KANSAS, INC.
(Signature) By: Raymond L. Bacon V-P
903 Union National Bank Building
Wichita 2, Kansas (Address)

SUBSCRIBED AND SWORN TO before me this 6th day of March, 19 56
Francis E. Barham
Notary Public.

My commission expires April 18, 1959



15-195-00163-00-00

DRILLER'S LOG

Imperial Oil of Kansas, Inc.
903 Union National Bank Building
Wichita 2, Kansas

Hixson No. 1
SE SE NE Sec. 3-12S-23W
Trego County, Kansas

Total Depth: 4223'

Elevation: 2446' R.B.

Commenced: 2-14-56 Completed: 2-27-56

Production: D & A

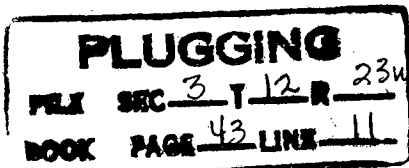
Contractor: Imperial Oil of Kansas, Inc.
Wichita, Kansas

Casing Record: Set 8-5/8" Surface Pipe at 209 feet with 175 sacks cement.

Figures indicate bottom of formations:

Surface Clay & Sand	213'		
Shale	500'		
Shale, Shells & Sand	1340'		
Shale & Shells	1886'		
Anhydrite	1934'	<u>TOPS</u>	
Shale and Shells	2775'	Anhydrite	1886' (/560)
Shale & Lime	3715'	Lansing	3705' (-1259)
Lime	2968'	Base-Kansas City	3946' (-1500)
Lime & Shale	4020'	Conglomerate	4154' (-1708)
Lime & Chert	4080'	Arbuckle	4194' (-1748)
Lime	4099'	Total Depth	4223' (-1777)
Lime, Shale & Chert	4160'		
Conglomerate & Chert	4200'		
Arbuckle	4223'		
Total Depth	4223'		

We hereby certify this to be a correct and accurate log of the above described well as shown on the daily drilling reports.



IMPERIAL OIL OF KANSAS, INC.

By: Ray E. Bacon
Vice-President

Subscribed and sworn to before me this 6th day of March, 1956.

My Commission Expires:

April 18, 1959

03-07-1956

Francis E. Busham
Notary Public