

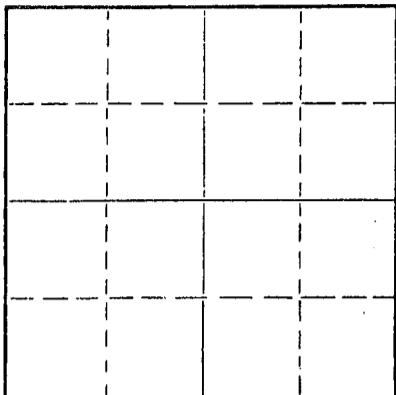
Give All Information Completely
Make Required Affidavit
Mail or Deliver Report to:
Conservation Division
State Corporation Commission
211 No. Broadway
Wichita, Kansas

WELL PLUGGING RECORD

Trego County, Sec. 6 Twp. 12S Rge. 23W (E) (W)

Location as "NE/CNW/SW" or footage from lines C NW SE
Lease Owner D & D Drilling Company, Inc. & Thos. H. Allan
Lease Name Bice Well No. 1
Office Address 307 Schweiter Building, Wichita, Kansas
Character of Well (completed as Oil, Gas or Dry Hole) Dry Hole
Date well completed 12-17-64 19
Application for plugging filed 12-21-64 19
Application for plugging approved 12-17-64 19
Plugging commenced 12-17-64 19
Plugging completed 12-17-64 19
Reason for abandonment of well or producing formation Dry Hole

NORTH



Locate well correctly on above
Section Plat

If a producing well is abandoned, date of last production 19
Was permission obtained from the Conservation Division or its agents before plugging was commenced? Yes

Name of Conservation Agent who supervised plugging of this well Eldon Petty, Box 325, Hays, Kansas
Producing formation _____ Depth to top _____ Bottom _____ Total Depth of Well 4095 Feet
Show depth and thickness of all water, oil and gas formations.

OIL, GAS OR WATER RECORDS

CASING RECORD

FORMATION	CONTENT	FROM	TO	SIZE	PUT IN	PULLED OUT
Surface Hole	8 5/8"	0	229	8 5/8"	12-9-64	

Describe in detail the manner in which the well was plugged, indicating where the mud fluid was placed and the method or methods used in introducing it into the hole. If cement or other plugs were used, state the character of same and depth placed, from _____ feet to _____ feet for each plug set.

Set Plug #1 at 600' with 20 sacks cement

Set Plug #2 at 210' with 20 sacks cement & 1/4 sack hulls

Set Plug #3 at 40' with 10 sacks cement & 1/2 sack hulls

RECEIVED
STATE CORPORATION COMMISSION

DEC 22 1964

12-22-1964
CONSERVATION DIVISION
Wichita, Kansas

(If additional description is necessary, use BACK of this sheet)

Name of Plugging Contractor D & D Drilling Company, Inc.
Address 307 Schweiter Building, Wichita, Kansas

STATE OF Kansas, COUNTY OF Sedgwick, ss.
Glenn M. Dunne, Jr. (employee of owner) or (owner or operator) of the above-described


well, being first duly sworn on oath, says: That I have knowledge of the facts, statements, and matters herein contained and the log of the above-described well as filed and that the same are true and correct. So help me God.

(Signature) Glenn M. Dunne, Jr.
307 Schweiter Building, Wichita, Kansas
(Address)

SUBSCRIBED AND SWORN to before me this 21st day of December, 1964

My commission expires 11-18-66

Colleen Chapple
Colleen Chapple Notary Public.



15-195-00464-00-00

ROTARY DRILLING LOG

OPERATOR:	D & D Drilling Co. & Thos. H. Allan	COMMENCED:	12-9-64
CONTRACTOR:	D & D Drilling Company, Inc.	COMPLETED:	12-17-64
WELL:	Bice No. 1	ELEVATION:	2462 RB
LOCATION:	C NW SE Section 6-12S-23W		
COUNTY:	Trego County, Kansas		

Formations	Depth	Remarks
Shale & Sand	229'	Set 8 5/8" @ 229' w/190 sacks
Shale & Sand	1760'	
Sand & Shale	1993'	
Anhydrite	2035'	
Shale	2655'	
Shale & Lime	3728'	
Lime & Shale	3939'	
Lime	4036'	
Lime & Shale	4095'	
Rotary Total Depth	4095'	D & A


RECEIVED
STATE CORPORATION COMMISSION

DEC 22 1964
12-22-1964
CONSERVATION DIVISION
Wichita, Kansas

A F F I D A V I T


State of Kansas)
) SS
County of Sedgwick)

I, Glenn M. Dunne, Jr., of lawful age, being duly and solemnly sworn on oath say: I am a resident of Wichita, Sedgwick County, Kansas, and I hereby know and on oath state that the above drilling log covering the Bice No. 1, located in the C NW SE Section 6-12S-23W, Trego County, Kansas, is true and correct to the best of my knowledge and belief.


Glenn M. Dunne, Jr.

Subscribed and sworn to before me this 21st day of December, 1964.

My Commission expires:



1-18-66


Colleen Chapple, Notary Public