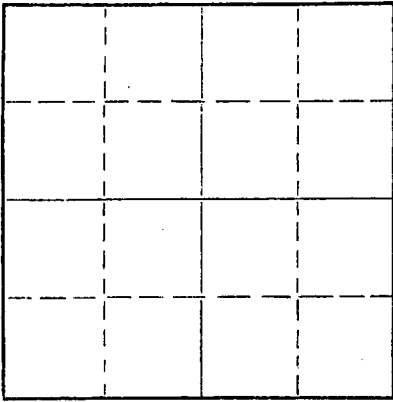


Give All Information Completely  
Make Required Affidavit  
Mail or Deliver Report to:  
Conservation Division  
State Corporation Commission  
212 North Market, Insurance Bldg.  
Wichita, Kansas

15-065-00640-0000  
**WELL PLUGGING RECORD**

NORTH



Locate well correctly on above  
Section Plat

Graham County. Sec. 23 Twp. 10 Rge. (E) 25 (W)  
Location as "NE/CNW/SW" or footage from lines SE SENE  
Lease Owner Herndon Drilling Company  
Lease Name John Schreiner Well No. 3  
Office Address Drawer 489, Tulsa, Oklahoma  
Character of Well (completed as Oil, Gas or Dry Hole) Dry Hole  
Date well completed 8-7 1960  
Application for plugging filed 8-7 3/7/60 1960  
Application for plugging approved 8-7 1960  
Plugging commenced 8-7 1960  
Plugging completed 8-7 8/8/60 RT KCC 1960  
Reason for abandonment of well or producing formation \_\_\_\_\_

If a producing well is abandoned, date of last production \_\_\_\_\_ 19\_\_\_\_  
Was permission obtained from the Conservation Division or its agents before plugging was commenced? Yes

Name of Conservation Agent who supervised plugging of this well A. D. Fabricius, Hill City, Kansas  
Producing formation \_\_\_\_\_ Depth to top \_\_\_\_\_ Bottom \_\_\_\_\_ Total Depth of Well 4030 Feet  
Show depth and thickness of all water, oil and gas formations.

OIL, GAS OR WATER RECORDS

CASING RECORD

FORMATION	CONTENT	FROM	TO	SIZE	PUT IN	PULLED OUT

Describe in detail the manner in which the well was plugged, indicating where the mud fluid was placed and the method or methods used in introducing it into the hole. If cement or other plugs were used, state the character of same and depth placed, from 400 feet to 200 feet for each plug set. and 40 ft.

Hole was filled to 400 ft. w/Rotary mud, plug set and 20 sacks cement was mixed and pumped thru drill pipe. Hole was filled to 200 ft. Plug set @ 200 ft. and 20 sacks mixed and pumped thru drill pipe.  
Hole was filled to 40 ft. and plug set 10 sacks mixed and pumped in hole.


**RECEIVED**  
STATE CORPORATION COMMISSION  
1960  
MAR 23 1960  
CONSERVATION DIVISION  
Wichita, Kansas

(If additional description is necessary, use BACK of this sheet)  
Name of Plugging Contractor Globe Cementing Company, Hill City, Kansas  
Address \_\_\_\_\_

STATE OF OKLAHOMA, COUNTY OF TULSA, ss.  
Tom Elliott (employee of owner) or (owner or operator) of the above-described well, being first duly sworn on oath, says: That I have knowledge of the facts, statements, and matters herein contained and the log of the above-described well as filed and that the same are true and correct. So help me God.

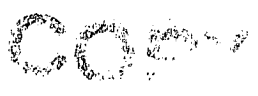
(Signature) Tom Elliott  
Great Bend, Kansas  
(Address)

SUBSCRIBED AND SWORN TO before me this 14th day of March, 1960  
My commission expires June 19, 1961  
Johnnie Alene Frese  
Johnnie Alene Frese Notary Public.



15-065-00640-000

WELL LOG BUREAU—KANSAS GEOLOGICAL SOCIETY  
508 East Murdock, Wichita, Kansas




Company. HERNDON DRILLING CO.  
Farm. Schreiner No. 3

SEC. 23 T. 10 R. 25W  
SE SE NE

Total Depth. 4030'  
Comm. 2-28-60 Comp. 3-7-60  
Shot or Treated.  
Contractor.  
Issued. 4-30-60

County Graham  
KANSAS



CASING:

8 5/8" 212" cem. w/160 sx.

Elevation. 2472 RB

Production. Dry

Figures Indicate Bottom of Formations.

surface hole	212
shale & shells	2130
anhydrite	2175
lime & shale	3490
lime	4030
Total Depth	
TOPS: SCOUT	
Heebner	3747
Toronto	3771
Lansing	3790

RECEIVED  
STATE CORPORATION COMMISSION  
JUL 16 1964  
CONSERVATION DIVISION  
Wichita, Kansas