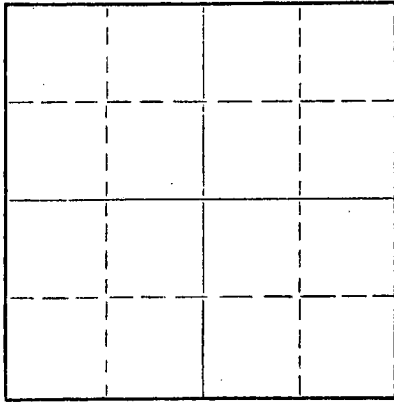


Give All Information Completely
Make Required Affidavit
Mail or Deliver Report to:
Conservation Division
State Corporation Commission
211 No. Broadway
Wichita, Kansas

15-065-19226-0000

WELL PLUGGING RECORD

NORTH



Locate well correctly on above
Section Plat

Graham County, Sec. 23 Twp. 10S Rge. 25 (E) (W) X

Location as "NE/CNW/SW" or footage from lines C W/2 NE/4 NW/4
Lease Owner Empire Drilling Company
Lease Name Schreiner C Well No. 3
Office Address 650 Fourth National Bank Building, Wichita, Kansas
Character of Well (completed as Oil, Gas or Dry Hole) Dry Hole
Date well completed January 15, 1961 19
Application for plugging filed January 15, 1961 19
Application for plugging approved January 15, 1961 19
Plugging commenced January 15, 1961 19
Plugging completed January 15, 1961 19
Reason for abandonment of well or producing formation Dry Hole

If a producing well is abandoned, date of last production _____ 19____
Was permission obtained from the Conservation Division or its agents before plugging was commenced? yes

Name of Conservation Agent who supervised plugging of this well A. D. Fabricius
Producing formation _____ Depth to top _____ Bottom _____ Total Depth of Well 3980 Feet
Show depth and thickness of all water, oil and gas formations.


OIL, GAS OR WATER RECORDS

CASING RECORD

FORMATION	CONTENT	FROM	TO	SIZE	PUT IN	PULLED OUT
Surface	Sand-Shale	0	102	8 5/8"	91'	-0-

Describe in detail the manner in which the well was plugged, indicating where the mud fluid was placed and the method or methods used in introducing it into the hole. If cement or other plugs were used, state the character of same and depth placed, from _____ feet to _____ feet for each plug set.

Plug set at 400' with 20 sacks cement
Plug set at 90' with 20 sacks cement
Plug set at 40' with 10 sacks cement



(If additional description is necessary, use BACK of this sheet)

Name of Plugging Contractor Empire Drilling Company
Address 650 Fourth National Bank Building, Wichita, Kansas

STATE OF KANSAS, COUNTY OF GRAHAM, ss.


Dan J. Kornfeld (owner or operator) of the above-described well, being first duly sworn on oath, says: That I have knowledge of the facts, statements, and matters herein contained and the log of the above-described well as filed and that the same are true and correct. So help me God.

(Signature) [Signature]
650-4th Nat'l. Bank Bldg., Wichita, Kansas
(Address)

SUBSCRIBED AND SWORN TO before me this 20th day of January, 19 61

[Signature]
Lucille H. Harr Notary Public.

October 21, 1962



15-065-19226-0600

LOG

COMPANY: Empire Drilling Company
 CONTRACTOR: Empire Drilling Company
 FARM: Schreiner C # 3
 LOCATION: C W/2 NE/4 NW/4 Sec. 23-10S-25W, Graham County, Kansas
 COMMENCED: January 8, 1961 ELEVATION: 2433 KB
 COMPLETED: January 15, 1961 POTENTIAL: D & A

* * * * *

0	to	102	Sand Shale
102	to	1920	Shale
1320	to	2079	Shale-Shells
2079	to	2118	Anhydrite
2118	to	2680	Shale-Shells
2680	to	2990	Shale-Lime
2990	to	3205	Lime-Shale
3205	to	3355	Shale-Lime
3355	to	3730	Lime-Shale
3730	to	3890	Lime
3890	to	3980	Lime-Shale
3980			Rotary Total Depth

SET: 91" 8 5/8" casing with 85 sacks cement.

SAMPLE TOPS:


ANHYDRITE	2079	+ 354
HEEBNER	3708	-1275
TORONTO	3730	-1297
LANSING	3748	-1315
BASE KANSAS CITY	3972	-1539

SEARCHED
 INDEXED
 JAN 27 1961
 CONSERVATION DIVISION
 Wichita, Kansas


* * * * *

CERTIFICATION

I, Dan J. Kornfeld, do hereby certify that the above and foregoing is a true and correct copy of the log on the Schreiner "C" # 3, C W/2 NE/4 NW/4 Section 23-10S-25W, Graham County, Kansas, as reflected by the files of Empire Drilling Company.


 DAN J. KORNFELD

Subscribed and sworn to before me, a Notary Public within and for Sedgwick County, Kansas, this 20th day of January, 1961.


 LUCILLE H. HARR, Notary Public

My commission expires October 21, 1962.