

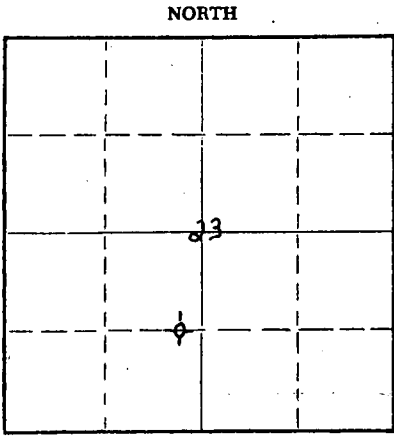
15-065-20995-0000

WELL PLUGGING RECORD

Give All Information Completely
Make Required Affidavit
Mail of Deliver Report to:
Conservation Division
State Corporation Commission
212 North Market, Insurance Bldg.
Wichita, Kansas

Graham County, Sec. 23 Twp. 10S Rge. 25W (E) (W)

Location as "NE/CNW/SW" or footage from lines E/2 E/2 SW
Lease Owner Beren Corporation
Lease Name SCHREINER Well No. 2
Office Address 970 Fourth Financial Center, Wichita, KS
Character of Well (completed as Oil, Gas or Dry Hole) Dry Hole
Date well completed 3-4-78 19
Application for plugging filed Yes 19
Application for plugging approved 19
Plugging commenced 19
Plugging completed 2:00 P.M., 3-4-78 19
Reason for abandonment of well or producing formation _____



Locate well correctly on above Section Plat

If a producing well is abandoned, date of last production _____ 19
Was permission obtained from the Conservation Division or its agents before plugging was commenced? Yes

Name of Conservation Agent who supervised plugging of this well Gilbert Balthazor
Producing formation _____ Depth to top _____ Bottom _____ Total Depth of Well _____ Feet
Show depth and thickness of all water, oil and gas formations.

OIL, GAS OR WATER RECORDS

CASING RECORD

FORMATION	CONTENT	FROM	TO	SIZE	PUT IN	PULLED OUT

Describe in detail the manner in which the well was plugged, indicating where the mud fluid was placed and the method or methods used in introducing it into the hole. If cement or other plugs were used, state the character of same and depth placed, from _____ feet to _____ feet for each plug set.

Plug #1	1000'	70	SX.
Plug #2	300'	20	SX.
Plug #3	40'	10	SX.

RECEIVED
STATE CORPORATION COMMISSION
MAR 09 1978
CONSERVATION DIVISION
Wichita, Kansas


(If additional description is necessary, use BACK of this sheet)
Name of Plugging Contractor John O. Farmer, Inc.
Address Box 352, Russell, Kansas 67665

STATE OF KANSAS COUNTY OF RUSSELL, ss.
John O. Farmer, III (employee of owner) or (owner or operator) of the above-described

well, being first duly sworn on oath, says: That I have knowledge of the facts, statements, and matters herein contained and the log of the above-described well as filed and that the same are true and correct. So help me God.

(Signature) John O. Farmer III
Box 352, Russell, KS 67665
(Address)

SUBSCRIBED AND SWORN TO before me this 6th day of March, 19 78
February 15, 1979
My commission expires _____



Helen Carlson
Notary Public.

15-065-20995-0000

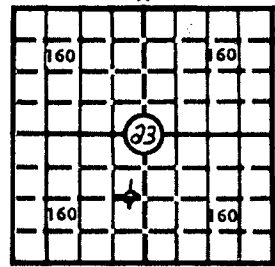
KANSAS DRILLERS LOG

S. 23 T. 10 R. 25 W. E
W

Loc. E/2 E/2 SW

County Graham

640 Acres
N



Elev.: Gr. 2502

DF 2505 KB 2507

API No. 15 — County _____ Number _____

Operator
Beren Corporation

Address
970 Fourth Financial Center, Wichita, KS 67202

Well No. 2 Lease Name SCHREINER

Footage Location
990 feet from (N) (S) line 330 feet from (E) (W) line

Principal Contractor John O. Farmer, Inc. Geologist Thomas E. Satter

Spud Date 2-23-78 Total Depth 4070 P.B.T.D. _____

Date Completed 3-4-78 Oil Purchaser None -- D & A

CASING RECORD

Report of all strings set — surface, intermediate, production, etc.

Purpose of string	Size hole drilled	Size casing set (in O.D.)	Weight lbs/ft.	Setting depth	Type cement	Sacks	Type and percent additives
Surface	12 1/4	8-5/8	26	302	Common	225	

LINER RECORD

PERFORATION RECORD

Top, ft.	Bottom, ft.	Sacks cement	Shots per ft.	Size & type	Depth interval

TUBING RECORD

Size	Setting depth	Packer set at

ACID, FRACTURE, SHOT, CEMENT SQUEEZE RECORD

Amount and kind of material used	Depth interval treated

INITIAL PRODUCTION

Date of first production _____ Producing method (flowing, pumping, gas lift, etc.) _____

RATE OF PRODUCTION PER 24 HOURS	Oil	Gas	Water	Gas-oil ratio
	bbis.	MCF	bbis.	CFPB

Disposition of gas (vented, used on lease or sold) _____ Producing interval (s) _____

INSTRUCTIONS: As provided in KCC Rule 82-2-125, within 90 days after completion of a well, one completed copy of this Drillers Log shall be transmitted to the State Geological Survey of Kansas, 4150 Monroe Street, Wichita, Kansas 67209. Copies of this form are available from the Conservation Division, State Corporation Commission, 3830 So. Meridian (P.O. Box 17027), Wichita, Kansas 66217. Phone AC 316-522-2206. If confidential custody is desired, please note Rule 82-2-125. Drillers Logs will be on open file in the Oil and Gas Division, State Geological Survey of Kansas, Lawrence, Kansas 66044.

DESIGNATE TYPE OF COMP.: OIL, GAS,
DRY HOLE, SWDW, ETC.:

Operator Beren Corporation		
Well No. 2	Lease Name SCHREINER	Dry Hole
s 23 T 10SR 25W ^E _W		

WELL LOG

Show all important zones of porosity and contents thereof; cored intervals, and all drill-stem tests, including depth interval tested, cushion used, time tool open, flowing and shut-in pressures, and recoveries.

SHOW GEOLOGICAL MARKERS, LOGS RUN,
OR OTHER DESCRIPTIVE INFORMATION.

FORMATION DESCRIPTION, CONTENTS, ETC.	TOP	BOTTOM	NAME	DEPTH
Clay Pot Rock	0	80		
Sand	80	120		
Blue Shale	120	302		
Shale & Sand	302	1745		
Sand	1745	1940		
Red Bed	1940	2171		
Anhydrite	2171	2216		
Shale & Shells	2216	2598		
Shale & Lime	2598	3470		
Lime & Shale	3470	3645		
Shale & Lime	3645	3730		
Lime & Shale	3730	3874		
Lime	3874	3908		
Lime & Shale	3908	3920		
Lime	3920	4040		
Lime & Shale	4040	4070		

RECEIVED
STATE CORPORATION COMMISSION
MAY 18 1978
CONSERVATION DIVISION
Wichita, Kansas

USE ADDITIONAL SHEETS, IF NECESSARY, TO COMPLETE WELL RECORD.

Date Received	
	<p><i>John W. Farmer</i> Signature</p> <p><i>Pres.</i> Title</p> <p><i>2-28-78</i> Date</p>