
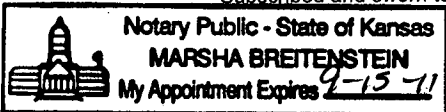



KANSAS CORPORATION COMMISSION
OIL & GAS CONSERVATION DIVISION

Form CDP-4
April 2004
Form must be Typed

CLOSURE OF SURFACE PIT

Operator Name: Landmark Resources, Inc.	License Number: 6113
Operator Address: 1616 S. Voss Rd., Ste. 150, Houston, TX 77057	
Contact Person: Charles Schmidt	Phone Number: (316) 755 - 3523
Permit Number (API No. if applicable): 15-187-20683-00-00	Lease Name & Well No.: Johns #1-12
Type of Pit: <input type="checkbox"/> Emergency Pit <input type="checkbox"/> Burn Pit <input type="checkbox"/> Settling Pit <input type="checkbox"/> Drilling Pit <input checked="" type="checkbox"/> Workover Pit <input type="checkbox"/> Haul-Off Pit	Pit Location (QQQQ): C - NW - NW - SE Sec. 12 Twp. 30S R. 41 <input type="checkbox"/> East <input checked="" type="checkbox"/> West 1980 Feet from <input type="checkbox"/> North / <input checked="" type="checkbox"/> South Line of Section 1980 Feet from <input checked="" type="checkbox"/> East / <input type="checkbox"/> West Line of Section Stanton County
Date of closure: 5/15/07	
Was an artificial liner used? <input checked="" type="checkbox"/> Yes <input type="checkbox"/> No	
If no, how were the sides and bottom sealed to prevent downward migration of the pit contents?	
Abandonment procedure of pit: Remove liner and backfill	
The undersigned hereby certifies that he / she is _____ Agent for Landmark Resources, Inc. (Co.), a duly authorized agent, that all information shown hereon is true and correct to the best of his /her knowledge and belief.	
 Signature of Applicant or Agent	
Subscribed and sworn to me on this 25th day of June	
	 Notary Public
My Commission Expires: Sept 15, 2011	

RECEIVED
KANSAS CORPORATION COMMISSION

JUN 30 2008

CONSERVATION DIVISION
WICHITA, KS