
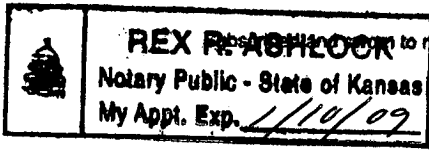



**KANSAS CORPORATION COMMISSION
OIL & GAS CONSERVATION DIVISION
CLOSURE OF SURFACE PIT**

Form CDP-4
April 2004
Form must be Typed

Operator Name: Walken Energy, L.L.C.	License Number: 33648						
Operator Address: P.O. Box 171, Gridley, KS 66852							
Contact Person: Rex R. Ashlock	Phone Number: (620) 836-2000						
Permit Number (API No. if applicable): Docket #E-20,509)	Lease Name & Well No.: Atyeo #4						
<p>Type of Pit:</p> <p style="text-align: center;">↓</p> <table style="width:100%; border: none;"> <tr> <td><input type="checkbox"/> Emergency Pit</td> <td><input type="checkbox"/> Burn Pit</td> </tr> <tr> <td><input type="checkbox"/> Settling Pit</td> <td><input type="checkbox"/> Drilling Pit ?</td> </tr> <tr> <td><input checked="" type="checkbox"/> Workover Pit ?</td> <td><input type="checkbox"/> Haul-Off Pit</td> </tr> </table> <p>Well drilled in 8/1960, see below</p>	<input type="checkbox"/> Emergency Pit	<input type="checkbox"/> Burn Pit	<input type="checkbox"/> Settling Pit	<input type="checkbox"/> Drilling Pit ?	<input checked="" type="checkbox"/> Workover Pit ?	<input type="checkbox"/> Haul-Off Pit	<p>15-017-19023000 (Pit Location (QQQQ):</p> <p align="center">_____ - NE - SE - SE</p> <p>Sec. 25 Twp. 21 R. 9 <input checked="" type="checkbox"/> East <input type="checkbox"/> West</p> <p>990 Feet from <input type="checkbox"/> North / <input checked="" type="checkbox"/> South Line of Section</p> <p>330 Feet from <input checked="" type="checkbox"/> East / <input type="checkbox"/> West Line of Section</p> <p align="center">Chase County</p>
<input type="checkbox"/> Emergency Pit	<input type="checkbox"/> Burn Pit						
<input type="checkbox"/> Settling Pit	<input type="checkbox"/> Drilling Pit ?						
<input checked="" type="checkbox"/> Workover Pit ?	<input type="checkbox"/> Haul-Off Pit						
<p>Date of closure: <u>6/20/08 (2 days +/-)</u></p> <p>Was an artificial liner used? <input type="checkbox"/> Yes <input checked="" type="checkbox"/> No</p> <p>If no, how were the sides and bottom sealed to prevent downward migration of the pit contents? Native clay(s) in soil.</p> <p>Note: Was an old pit of some kind by well, more like a 1 1/2+/- feet depression with cattails and various weeds. Water run into this "pit" during some of the workover activities. What water was in this "pit" evaporated, then we took a backhoe and filled it with dirt and rock from around the location.</p> <p>Abandonment procedure of pit:</p> <p>Normally: Let fluid in pit(s) evaporate, then back fill with soil (dirt).</p>							
<p>The undersigned hereby certifies that he / she is <u>Randy Trimble</u> for <u>Walken Energy, L.L.C.</u> (Co.), a duly authorized agent, that all information shown hereon is true and correct to the best of his /her knowledge and belief.</p> <p align="right"> Signature of Applicant or Agent</p>							
	<p>Witnessed and taken to me on this <u>13th</u> day of <u>August</u>, <u>2008</u></p> <p align="right"> Notary Public</p> <p align="center">My Commission Expires: <u>1/10/09</u></p>						

Mail to: KCC - Conservation Division, 130 S. Market - Room 2078, Wichita, Kansas 67202

RECEIVED
KANSAS CORPORATION COMMISSION

AUG 14 2008

CONSERVATION DIVISION
WICHITA, KS