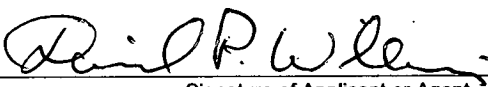


**KANSAS CORPORATION COMMISSION  
OIL & GAS CONSERVATION DIVISION  
APPLICATION FOR SURFACE PIT**

Form CDP-1  
April 2004  
Form must be Typed

*Submit in Duplicate*

Operator Name: <b>EPP EXPLORATION, LLC</b>		License Number: <b>34180</b>
Operator Address: <b>1310 Kansas Ave., P.O. Box 1349, Great Bend, Kansas 67530</b>		
Contact Person: <b>David P. Williams</b>		Phone Number: <b>316-303-4932</b>
Lease Name & Well No.: <b>ENSOR #1</b>		Pit Location (QQQQ): <b>NW NE SE NE</b> Sec. <b>33</b> Twp. <b>30</b> R. <b>10</b> <input type="checkbox"/> East <input checked="" type="checkbox"/> West <b>1,485</b> Feet from <input checked="" type="checkbox"/> North / <input type="checkbox"/> South Line of Section <b>495</b> Feet from <input checked="" type="checkbox"/> East / <input type="checkbox"/> West Line of Section <b>KINGMAN</b> County
Type of Pit: <input type="checkbox"/> Emergency Pit <input type="checkbox"/> Burn Pit <input type="checkbox"/> Settling Pit <input type="checkbox"/> Drilling Pit <input type="checkbox"/> Workover Pit <input checked="" type="checkbox"/> Haul-Off Pit <small>(If WP Supply API No. or Year Drilled)</small>	Pit is: <input checked="" type="checkbox"/> Proposed <input type="checkbox"/> Existing If Existing, date constructed: _____ Pit capacity: _____ (bbbls)	
Is the pit located in a Sensitive Ground Water Area? <input checked="" type="checkbox"/> Yes <input type="checkbox"/> No		Chloride concentration: _____ mg/l <small>(For Emergency Pits and Settling Pits only)</small>
Is the bottom below ground level? <input type="checkbox"/> Yes <input type="checkbox"/> No	Artificial Liner? <input type="checkbox"/> Yes <input checked="" type="checkbox"/> No	How is the pit lined if a plastic liner is not used? <b>LINE WITH HEAVY BENTONITE</b>
Pit dimensions (all but working pits): <u>125</u> Length (feet) <u>125</u> Width (feet) <input type="checkbox"/> N/A: Steel Pits Depth from ground level to deepest point: <u>4</u> (feet) <input type="checkbox"/> No Pit		
If the pit is lined give a brief description of the liner material, thickness and installation procedure. <b>BENTONITE WILL BE JETTED IN PLACE TO LINE PIT IN THICKEST MANNER.</b>		Describe procedures for periodic maintenance and determining liner integrity, including any special monitoring.
Distance to nearest water well within one-mile of pit <u>2970</u> feet    Depth of water well <u>124</u> feet		Depth to shallowest fresh water <u>60</u> feet. Source of information: <input type="checkbox"/> measured <input type="checkbox"/> well owner <input type="checkbox"/> electric log <input checked="" type="checkbox"/> RDWR
<b>Emergency, Settling and Burn Pits ONLY:</b> Producing Formation: _____ Number of producing wells on lease: _____ Barrels of fluid produced daily: _____ Does the slope from the tank battery allow all spilled fluids to flow into the pit? <input type="checkbox"/> Yes <input type="checkbox"/> No		<b>Drilling, Workover and Haul-Off Pits ONLY:</b> Type of material utilized in drilling/workover: <u>BENTONITE</u> Number of working pits to be utilized: <u>1</u> Abandonment procedure: <u>EVAPORATION AFTER DEWATERING</u> Drill pits must be closed within 365 days of spud date.
I hereby certify that the above statements are true and correct to the best of my knowledge and belief.		
<u>9/29/08</u> Date		 Signature of Applicant or Agent

<b>KCC OFFICE USE ONLY</b>		Steel Pit <input type="checkbox"/>	RFAC <input checked="" type="checkbox"/>	RFAS <input checked="" type="checkbox"/>
Date Received: <u>9/30/08</u>	Permit Number: <u>15-095-2271-0000</u>	Permit Date: <u>9/30/08</u>	Lease Inspection: <input checked="" type="checkbox"/> Yes <input type="checkbox"/> No	RECEIVED

Mail to: KCC - Conservation Division, 130 S. Market - Room 2078, Wichita, Kansas 67202

**SEP 30 2008**  
CONSERVATION DIVISION  
WICHITA, KS

EPP EXPLORATION, LLC  
110A SPRING CREEK  
WACO, TX 76705  
254-744-3391

September 23, 2008

Jeffery S. and Sara E. Ensor  
Ramon L. and Debbie Haile  
Darrell Wright


Greetings,

This letter is written to set forth our agreement between Epp Exploration, LLC and you, for the authorization to place and use of a "haul-off pit" to be located within the North Half of the Southwest <sup>EAST</sup> Quarter (N/2 SW<sup>EAST</sup>/4) of Section 33, Township 30 South, Range 10 West, Kingman County, Kansas.

This haul-off pit will be used in conjunction of the drilling process in the South Half of the Northeast Quarter of Section 33. This "haul-off pit" will be used pursuant to the State Corporation Commissions Rules and Regulations.

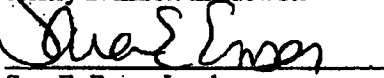
As landowner, you hereby give Epp Exploration, LLC authorization to place and use a "haul-off pit" on this acreage.

Sincerely,

  
Craig Epp  
Operator

  
Jeffery S. Ensor: Landowner

Date: 9/25/08

  
Sara E. Ensor: Landowner

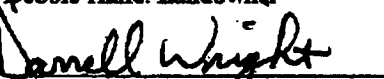
Date: 9/25/08

  
Ramon L. Haile: Landowner

Date: 9/25/08

  
Debbie Haile: Landowner

Date: 9/25/08

  
Darrell Wright: Landowner

Date: 9/25/08

RECEIVED  
KANSAS CORPORATION COMMISSION

SEP 30 2008

CONSERVATION DIVISION  
WICHITA, KS

Jeffery S. Ensor & Sara E. Ensor, husband and wife,  
Ramon Haile & Debbie Haile, husband and wife, and Darrell Wright, single person  
Epp Exploration, LLC  
Page 2

STATE OF TEXAS; COUNTY OF HAMILTON;

The foregoing instrument was acknowledged before me this 25 day of Sept, 2008

by Jeffery S. Ensor Notary Public  
STATE OF TEXAS  
My Comm. Exp. 03/11/2011  
MY COMMISSION EXPIRES

Bea Coble  
NOTARY PUBLIC

STATE OF TEXAS; COUNTY OF HAMILTON;

The foregoing instrument was acknowledged before me this 25 day of Sept, 2008  
by Sara E. Ensor

3-11-2011 BEA COBLE  
Notary Public  
STATE OF TEXAS  
My Comm. Exp. 03/11/2011  
MY COMMISSION EXPIRES

Bea Coble  
NOTARY PUBLIC

STATE OF TEXAS; COUNTY OF HAMILTON;

The foregoing instrument was acknowledged before me this 25 day of Sept, 2008  
by Ramon Haile

3-11-2011 BEA COBLE  
Notary Public  
STATE OF TEXAS  
My Comm. Exp. 03/11/2011  
MY COMMISSION EXPIRES

Bea Coble  
NOTARY PUBLIC

STATE OF TEXAS; COUNTY OF HAMILTON;

The foregoing instrument was acknowledged before me this 25 day of Sept, 2008  
by Debbie Haile

3-11-2011 BEA COBLE  
Notary Public  
STATE OF TEXAS  
My Comm. Exp. 03/11/2011  
MY COMMISSION EXPIRES

Bea Coble  
NOTARY PUBLIC

STATE OF TEXAS; COUNTY OF HAMILTON;

The foregoing instrument was acknowledged before me this 25 day of Sept, 2008  
by Darrell Wright

3-11-2011 BEA COBLE  
Notary Public  
STATE OF TEXAS  
My Comm. Exp. 03/11/2011  
MY COMMISSION EXPIRES

Bea Coble  
NOTARY PUBLIC

RECEIVED  
KANSAS CORPORATION COMMISSION

SEP 30 2008

CONSERVATION DIVISION  
WICHITA, KS



*Kathleen Sebelius, Governor  
Thomas E. Wright, Chairman  
Michael C. Moffet, Commissioner  
Joseph F. Harkins, Commissioner*

September 30, 2008

EPP Exploration, LLC  
1310 Kansas Ave  
PO Box 1349  
Great Bend, KS 67530

Re: Haul-Off Pit Application  
Ensor Lease Well No. 1  
NE/4 Sec. 33-30S-10W  
Kingman County, Kansas

Dear Sir or Madam:

District staff has inspected the above referenced location and has determined that the haul-off pit shall be constructed **without slots**, the bottom shall be flat and reasonably level, and **lined with bentonite**. The fluids are to be removed from the haul-off pit as soon as the Hutchinson Salt section has been drilled through and displacement of the fluids into the haul-off pit has occurred and again within 72 hours after drilling operations have ceased.

**NO completion fluids or non-exempt wastes shall be placed in the haul-off pit.**

The fluids should be taken to an authorized disposal well. Please call the District Office at (316) 630-4000 when the fluids have been removed. Please file form CDP-5, Exploration and Production Waster Transfer, within 30 days of fluid removal. Conservation division forms are available through our office and on the KCC web site: [www.kcc.state.ks.us/conservation/forms](http://www.kcc.state.ks.us/conservation/forms).

**A copy of this letter should be posted in the doghouse along with the approved Intent to Drill.** If you have any questions or concerns please feel free to contact the undersigned at the above address.

Sincerely,

  
Kathy Haynes

Environmental Protection and Remediation Department

cc: District