

WELL PLUGGING RECORD

Give All Information Completely
Make Required Affidavit
Mail or Deliver Report to:
Conservation Division
State Corporation Commission
800 Bitting Building
Wichita, Kansas

Comanche County, Sec. 16 Twp. 35S. Rge. (E) 16 (W)

Location as "NE/CNW 1/4 SW 1/4" or footage from lines ~~N/2 N/2 NE SW NE~~ SE SW NE ASBRC

Lease Owner Champlin Refining Company

Lease Name Mc Moran Well No. 1

Office Address Enid, Oklahoma

Character of Well (completed as Oil, Gas or Dry Hole) Dry Hole

Date well completed September 5 19 54

Application for plugging filed Verbal Morgan & Rives 9/4/ 19 54

Application for plugging approved Verbal Morgan & Rives 9/4/ 19 54

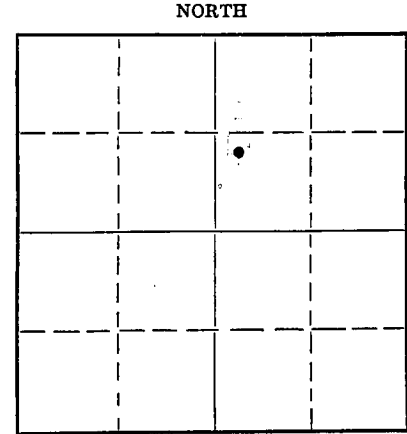
Plugging commenced September 5 19 54

Plugging completed September 5 19 54

Reason for abandonment of well or producing formation Dry Hole

If a producing well is abandoned, date of last production 19

Was permission obtained from the Conservation Division or its agents before plugging was commenced? Yes



Locate well correctly on above Section Plat

Name of Conservation Agent who supervised plugging of this well Merle Rives

Producing formation Depth to top Bottom Total Depth of Well 6208 Feet

Show depth and thickness of all water, oil and gas formations.

OIL, GAS OR WATER RECORDS

CASING RECORD

Formation	Content	From	To	Size	Put In	Pulled Out
				9 5/8	2518.49	
				9 5/8		455

Describe in detail the manner in which the well was plugged, indicating where the mud fluid was placed and the method or methods used in introducing it into the hole. If cement or other plugs were used, state the character of same and depth placed, from feet to feet for each plug set.

- Loaded hole with heavy mud.
- Set 25 sacks cement at 2500 feet.
- Cut casing at 2472 feet, pumped mud into cut at 2472, but would not circulate. Break down pressure 800#, pumped in at 450#
- Magna-Tester survey pipe fell at 455 feet stuck at 468 feet.
- Cut casing at 455 feet and pulled.
- Set 50 sacks plug at 400 feet.
- Set 50 sacks at 40 feet to bottom cellar finished plugging at 6 PM, 9m54

(If additional description is necessary, use BACK of this sheet)

Name of Plugging Contractor Joffland Bros. 09-16-54
Address Tulsa, Oklahoma

STATE OF Oklahoma, COUNTY OF Garfield, ss.

(employee of owner) or (owner or operator) of the above-described well, being first duly sworn on oath, says: That I have knowledge of the facts, statements, and matters herein contained and the log of the above-described well as filed and that the same are true and correct. So help me God.

(Signature) R. W. Coburn

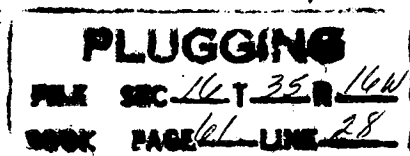
Enid, Oklahoma (Address)

SUBSCRIBED AND SWORN to before me this 15th day of September, 19 54

Eldon A. Morgan Notary Public.

My commission expires August 14, 1958

23-8390-s 6-51-20M



TO KANSAS CORPORATION COMMISSION
 Conservation Division
 900 Bittling Building
 Wichita, Kansas

COUNTY Comanche SEC. 16 TWP. 35 S RGE. 16W

COMPANY OPERATING Champlin Refining Company

OFFICE ADDRESS Enid, Oklahoma

FARM NAME Mc Moran WELL NO. 1

WELL LOCATED N/2 N/2 SE NE SW NE AUB KC


CHARACTER OF WELL Dry Hole

DRILLING COMMENCED June 31, 1954 DRILLING COMPLETED September 3, 1954

SIZE	PIPE	INDS	HAKE	FT.	AMOUNT FILLED	CEMENT
9 5/8	36#	8R	Nat'l J-S	2518.49	455	100 sacks

FORMATION RECORD

	TOPS	BOTTOM	TOPS	BOTTOM
Shale and Shells	0	1404		
Shale	1404	1743		
Anhydrite	1743	2389		
Lime	2389	3063		
Shale and Lime	3063	3716		
Lime	3716	3947		
Lime and Shale	3947	4164		
Shale	4164	4597		
Lime	4597	5928		
Sand and Shale	5928	6075		
Lime	6075	6207		



PLUGGING
 FILE SEC 16-1-35R
 BOOK FACE 61 LINE 28

REC
 STATE
 CCNS
 09-16-54

R. W. Coburn
 Superintendent
Eldon A. Morgan
 Notary Public

Subscribed and sworn to before me
 this 15th day of Sept, 1954
 My Commission expires August 14, 1958