

STATE OF KANSAS  
STATE CORPORATION COMMISSION

Form CP-4

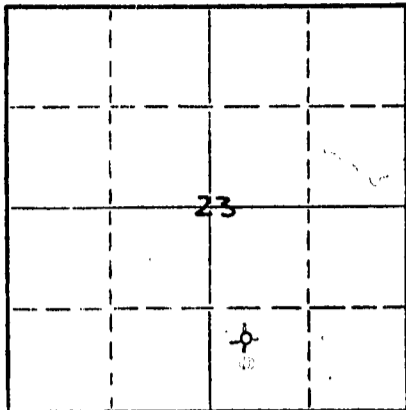
Give All Information Completely  
Make Required Affidavit  
Mail or Deliver Report to:  
Conservation Division  
State Corporation Commission  
212 No. Market  
Wichita, Kansas

WELL PLUGGING RECORD

Pawnee County, Sec. 23 Twp. 23 Rge. ~~15~~ 16 (W)

Location as "NE/CNWxSWx" or footage from lines NW SW SE  
Lease Owner Vaughan Drilling, Inc.  
Lease Name ~~XVXHX~~ Schartz Well No. 1  
Office Address 1618 Wichita Plaza, Wichita, Kansas  
Character of Well (completed as Oil, Gas or Dry Hole) dry hole  
Date well completed 12/3/67 19  
Application for plugging filed 12/3/67 19  
Application for plugging approved 12/3/67 19  
Plugging commenced 12/3/67 19  
Plugging completed 12/3/67 19  
Reason for abandonment of well or producing formation dry hole

NORTH



Locate well correctly on above Section Plat

If a producing well is abandoned, date of last production 19  
Was permission obtained from the Conservation Division or its agents before plugging was commenced? yes

Name of Conservation Agent who supervised plugging of this well Leo Massey  
Producing formation \_\_\_\_\_ Depth to top \_\_\_\_\_ Bottom \_\_\_\_\_ Total Depth of Well 4219 Feet  
Show depth and thickness of all water, oil and gas formations.

OIL, GAS OR WATER RECORDS

CASING RECORD

FORMATION	CONTENT	FROM	TO	SIZE	PUT IN	PULLED OUT
<del>XXXXX</del> sand shale & sand		0	40			
			302	8 5/8"	302'	-0-

Describe in detail the manner in which the well was plugged, indicating where the mud fluid was placed and the method or methods used in introducing it into the hole. If cement or other plugs were used, state the character of same and depth placed, from \_\_\_\_\_ feet to \_\_\_\_\_ feet for each plug set.

Well was squeezed with 100 sx 50-50 posmix + 4% gel, with pump truck down the 8 5/8" SP.

RECEIVED  
STATE CORPORATION COMMISSION

DEC 6 1967  
12-06-67

CONSERVATION DIVISION  
STATE CORPORATION COMMISSION

(If additional description is necessary, use BACK of this sheet)

Name of Plugging Contractor Vaughan Drilling, Inc.  
Address 1618 Wichita Plaza, Wichita, Kansas

STATE OF Kansas, COUNTY OF Sedgwick, ss.  
Donald D. Vaughan (employee of owner) or (owner or operator) of the above-described well, being first duly sworn on oath, says: That I have knowledge of the facts, statements, and matters herein contained and the log of the above-described well as filed and that the same are true and correct. So help me God.

(Signature) Donald D. Vaughan  
1618 Wichita Plaza, Wichita, Kansas  
(Address)

SUBSCRIBED AND SWORN TO before me this 5th day of December, 19 67

Carolyn Sinning  
Carolyn Sinning Notary Public.

My commission expires 3/10/71

## WELL LOG

COMPANY	Vaughan Drilling, Inc.
CONTRACTOR	Vaughan Drilling, Inc.
FARM	#1 Schartz
LOCATION	NW SW SE of Section 23-23-16W Pawnee County, Kansas
ELEVATION	2052 KB
SURFACE PIPE	8 5/8" w/200 sx @ 302'
PRODUCTION	D & A
COMMENCED	11/21/67
COMPLETED	12/3/67

<u>Formation</u>	<u>Depth</u>
sand	40'
shale & sand	400
red bed	900
red bed & shale	1025
Anhydrite	1050
shale & shells	1730
shale w/lime	2040
shale & lime	2315
lime	2409
lime & shale	2439
lime w/shale	2804
lime & shale	3090
limestone	3129
shale & lime	3555
shale	3560
lime	3593
shale	3680
lime	3949
shale	4081
chert & shale	4093
chert	4134
shale	4154
sand & shale	4180
dolomite	4219

RECEIVED  
STATE COMPTROLLER'S OFFICE


DEC 6 1967

MINERAL DIVISION  
Topeka, Kansas


A F F I D A V I T

STATE OF KANSAS  
COUNTY OF SEDGWICK

I, Donald D. Vaughan, of the VAUGHAN DRILLING, INC., being first duly sworn on oath, state that I have knowledge of the facts, statements and matters herein contained and that the same are true and correct.

  
Donald D. Vaughan, President

Subscribed and sworn to before me this 4th day of December, 1967

  
Carolyn Sinning, NOTARY

My commission expires: 3/10/71

