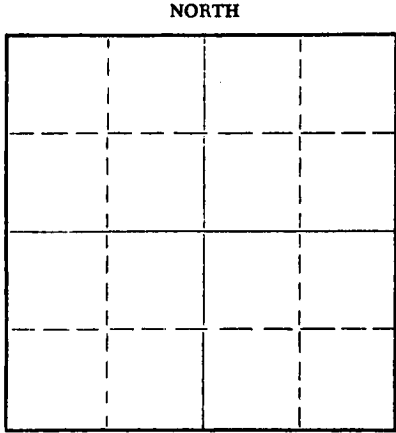


15-179-20357-0000

STATE OF KANSAS
STATE CORPORATION COMMISSION

Give All Information Completely
Make Required Affidavit
Mail or Deliver Report to:
Conservation Division
State Corporation Commission
212 North Market, Insurance Bldg.
Wichita, Kansas

WELL PLUGGING RECORD



Locate well correctly on above
Section Plat

Sheridan County, Sec. 12 Twp. 10S Rge. 26 (E) (W)
Location as "NE/CNW%SW%" or footage from lines SE SW SE
Lease Owner John O. Farmer, Inc.
Lease Name Custer Well No. 3
Office Address Box 352, Russell, Kansas 67665
Character of Well (completed as Oil, Gas or Dry Hole) D & A
Date well completed 19____
Application for plugging filed 19____
Application for plugging approved 19____
Plugging commenced 19____
Plugging completed 4:30 a.m., July 14 19 73
Reason for abandonment of well or producing formation _____

If a producing well is abandoned, date of last production 19____
Was permission obtained from the Conservation Division or its agents before plugging was commenced? yes

Name of Conservation Agent who supervised plugging of this well W. L. Nichols, Morland, Kansas
Producing formation _____ Depth to top _____ Bottom _____ Total Depth of Well 4090 Feet
Show depth and thickness of all water, oil and gas formations.

OIL, GAS OR WATER RECORDS

CASING RECORD

FORMATION	CONTENT	FROM	TO	SIZE	PUT IN	PULLED OUT

Describe in detail the manner in which the well was plugged, indicating where the mud fluid was placed and the method or methods used in introducing it into the hole. If cement or other plugs were used, state the character of same and depth placed, from _____ feet to _____ feet for each plug set.

Plug #1 1275' 110 sx cement
Plug #2 215' 30 sx cement
Plug #3 40' 10 sx cement

RECEIVED
STATE CORPORATION COMMISSION
JUL 19 1973
CONSERVATION DIVISION
Wichita, Kansas

Completed 4:30 a.m., July 14, 1973
W. L. Nichols, State Plugger


(If additional description is necessary, use BACK of this sheet)

Name of Plugging Contractor John O. Farmer, Inc.
Address Box 352, Russell, Kansas 67665

STATE OF Kansas, COUNTY OF Russell, ss.
John O. Farmer (employee of owner) or (owner or operator) of the above-described well, being first duly sworn on oath, says: That I have knowledge of the facts, statements, and matters herein contained and the log of the above-described well as filed and that the same are true and correct. So help me God.

(Signature) John O. Farmer President
Box 352, Russell, Kansas 67665 (Address)

SUBSCRIBED AND SWORN TO before me this 16th day of July, 19 73



Helen Carlson Notary Public.

DRILLERS LOG

CUSTER #3

CASING RECORD:	OPERATOR:	John O. Farmer, Inc.	DESCRIPTION:
204' w/8-5/8" w/150 sx cement	CONTRACTOR:	John O. Farmer, Inc.	SE SW SE Sec. 12-10S-26W Sheridan Co, Kansas
TOTAL DEPTH:	COMMENCED:	July 6, 1973	ELEVATION: 2586'KB
4090'	COMPLETED:	July 14, 1973	

<u>FORMATION</u>	<u>FROM</u>	<u>TO</u>	<u>REMARKS</u>
Shale	0	90	
Sand & Shale	90	150	
Shale	150	204	
Shale & Shells	204	790	
Shale	790	1040	
Shale & Sand	1040	1300	
Sand	1300	1680	
Shale & Sand	1680	1880	
Shale & Shells	1880	2040	
Shale & Redbed	2040	2206	
Anhydrite	2206	2240	
Shale	2240	2350	
Shale & Lime	2350	3835	
Lime	3835	4090	


RECEIVED
 STATE CORPORATION COMMISSION
 JUL 19 1973
 CONSERVATION DIVISION
 Wichita, Kansas

I certify that this is a true and correct copy of the above log to the best of my knowledge.

JOHN O. FARMER, INC.

By *John O. Farmer*
 John O. Farmer

Subscribed and sworn to before me this 16th day of July, 1973.



Helen Carlson
 Helen Carlson

My commission expires:
 February 15, 1975