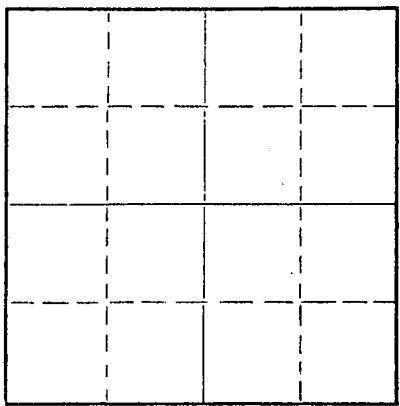


Give All Information Completely
Make Required Affidavit
Mail or Deliver Report to:
Conservation Division
State Corporation Commission
211 No. Broadway
Wichita, Kansas

WELL PLUGGING RECORD

NORTH



Locate well correctly on above
Section Plat

Sheridan County. Sec. 12 Twp. 10 Rge. (E) 26(W)

Location as "NE/CNW&SW&" or footage from lines SE SW NE

Lease Owner Jones Shelburne & Farmer, Inc.

Lease Name Mader Well No. 1

Office Address Russell, Kansas

Character of Well (completed as Oil, Gas or Dry Hole) Dry

Date well completed 11-14 1956

Application for plugging filed 11-14 1956

Application for plugging approved 11-14 1956

Plugging commenced 11-14 1956

Plugging completed 11-14 1956

Reason for abandonment of well or producing formation Dry

If a producing well is abandoned, date of last production _____ 19____

Was permission obtained from the Conservation Division or its agents before plugging was commenced? Yes

Name of Conservation Agent who supervised plugging of this well Eldon Petty

Producing formation _____ Depth to top _____ Bottom _____ Total Depth of Well 4090 Feet

Show depth and thickness of all water, oil and gas formations.


OIL, GAS OR WATER RECORDS

CASING RECORD

FORMATION	CONTENT	FROM	TO	SIZE	PUT IN	PULLED OUT
				8 5/8	160	None

Describe in detail the manner in which the well was plugged, indicating where the mud fluid was placed and the method or methods used in introducing it into the hole. If cement or other plugs were used, state the character of same and depth placed, from _____ feet to _____ feet for each plug set.

1. Filled Hole with heavy mud.
2. Pushed plug to 155.
3. Dumped 1/2 sack hulls on top of plug.
4. Mixed 15 sacks cement and dumped on top of hulls.
5. Filled hole to top.
6. Pushed plug to 40'.
7. Dumped in 1/2 sack hulls.
8. Mixed 10 sacks cement and filled hole to top of same.



(If additional description is necessary, use BACK of this sheet)

Name of Plugging Contractor Jones Shelburne & Farmer, Inc.

Address Russell, Kansas

STATE OF Kansas, COUNTY OF Russell, ss. John O. Farmer (employee of owner) or (owner or operator) of the above-described well, being first duly sworn on oath, says: That I have knowledge of the facts, statements, and matters herein contained and the log of the above-described well as filed and that the same are true and correct. So help me God.

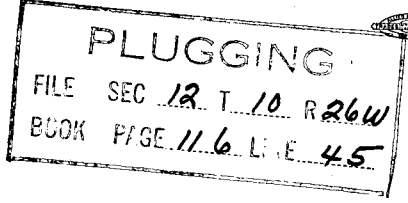
(Signature) John O. Farmer

Russell, Kansas (Address)

SUBSCRIBED AND SWORN TO before me this 20th day of November, 1956

My commission expires 10-11-56

Lucille Kennedy
Lucille Kennedy Notary Public.



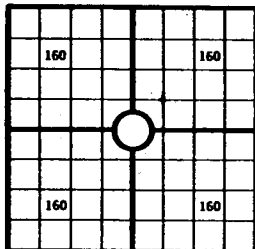
OPERATOR Jones Shelburne & Farmer

ADDRESS Russell, Kansas

FORMATION RECORD

Give detailed description and thickness of all formations drilled through, contents of sand, whether dry, water, oil or gas.

640 Acres
N



Locate well correctly

COUNTY Sheridan SEC 12 TWP 10 RGE 26W
 COMPANY OPERATING Jones Shelburne & Farmer
 OFFICE ADDRESS Russell, Kansas
 FARM NAME Mader WELL NO. 1
 DRILLING STARTED 11-4-56 DRILLING FINISHED 11-14-56
 DATE OF FIRST PRODUCTION _____ COMPLETED _____
 WELL LOCATED SE 1/4 SW 1/4 NE 1/4 North of South
 Line and _____ ft. East of West Line of Quarter Section
 Elevation (Relative to sea level) DERRICK FLOOR 2581 GROUND 2578
 CHARACTER OF WELL (Oil, gas or dryhole) Dry

Formation	Top	Bottom	Formation	Top	Bottom
Surface	0	40			
Shale	40	68			
Sand & Shale	68	125			
Shale	125	985			
Shale & Shells	985	1795			
Sand & Shale	1795	2155			
Shale & Sand- Red-Bed	2155	2203			
Anhydrite	2203	2240			
Shale & Shells	2240	2460			
Shale & Lime	2460	2975			
Lime & Shale	2975	3600			
Shale & Lime	3600	3685			
Lime & Shale	3685	3800			
Shale & Lime	3800	3845			
K. C. Lime	3845	4030			
Lime & Shale	4030	4090			

RECEIVED
 STATE MINERATION COMMISSION
 DIVISION
 11/16/56

Sample tops
 Elevation 2581 DF;
 2583 RB
 Anhydrite 2205
 Topeka 3586
 Heebner 3804
 Toronto 3827
 Lansing 3846
 B/KC 4078
 T.D. 4090
 D & A

PLUGGING
 12-10-56
 116 45

I, the undersigned, being first duly sworn upon oath, state that this well record is true, correct and complete according to the records of this office and to the best of my knowledge and belief.

John W. Farnsworth Vice-Pres.
 Name and title of representative of company

Subscribed and sworn to before me this 20 day of November, 1956
 My Commission expires 10-11-58
Lucille Kennedy Notary Public.

OIL OR GAS SANDS OR ZONES

Name	From	To	Name	From	To
1			4		
2			5		
3			6		

Perforating Record If Any

Shot Record

Formation	From	To	No. of Shots	Formation	From	To	Size of Shot

CASING RECORD

Amount Set								Amount Pulled		Packer Record	
Size	Wt.	Thds.	Make	Ft.	In.	Ft.	In.	Size	Length	Depth Set	Make
85/8				160							

Liner Record: Amount _____ Kind _____ Top _____ Bottom _____

CEMENTING AND MUDDING

Size	Amount Set		Sacks Cement	Chemical		Method of Cementing	Amount	Mudding Method	Results (See Note)
	Ft.	In.		Gal.	Make				
8 5/8	160		150						

Note: What method was used to protect sands if outer strings were pulled? _____

NOTE: Were bottom hole plugs used? _____ If so, state kind, depth set and results obtained _____

TOOLS USED

Rotary Tools were used from _____ feet to _____ feet. Cable tools were used from _____ feet to _____ feet, and from _____ feet to _____ feet, and from _____ feet to _____ feet.

Type Rig _____

INITIAL PRODUCTION TEST

Describe initial test: whether by flow through tubing or casing or by pumping _____

Amount of Oil Production _____ bbls. Size of choke, if any _____ Length of test _____ Water Production _____ bbls. Gravity of oil _____ Type of Pump if pump is used, describe _____

15-179-30188-0000
 SEC. 12 TWP. 10 RGE. 26W
 COUNTY Sheridan
 WELL NO. 1
 FARM NAME Mader