

For KCC Use: 6-13-2010
 Effective Date: _____
 District # 1
 SGA? Yes No

KANSAS CORPORATION COMMISSION
 OIL & GAS CONSERVATION DIVISION

Form C-1
 October 2007
 Form must be Typed
 Form must be Signed
 All blanks must be Filled

NOTICE OF INTENT TO DRILL

Must be approved by KCC five (5) days prior to commencing well

Expected Spud Date: June 9, 2010
 month day year

OPERATOR: License# 30129
 Name: EAGLE CREEK CORPORATION
 Address 1: 150 N. MAIN SUITE 905
 Address 2: _____
 City: WICHITA State: KS Zip: 67202
 Contact Person: DAVE CALLEWAERT
 Phone: 316-264-8044
 CONTRACTOR: License# 5929
 Name: DUKE DRILLING COMPANY, INC.

Well Drilled For: Oil Gas
 Seismic; # of Holes _____
 Other: _____
 If OWWO: old well information as follows:

Well Class: Enh Rec
 Storage
 Disposal
 Infield
 Pool Ext.
 Wildcat
 Other

Type Equipment: Mud Rotary
 Air Rotary
 Cable

Operator: _____
 Well Name: _____
 Original Completion Date: _____ Original Total Depth: _____
 Directional, Deviated or Horizontal wellbore? Yes No
 If Yes, true vertical depth: _____
 Bottom Hole Location: _____
 KCC DKT #: _____

Spot Description: APPROX-NE-NE-SE
 APPX. NE NE SE Sec. 30 Twp. 29 S. R. 15 E W
 (GARD) 2,190 feet from N / S Line of Section
450 feet from E / W Line of Section

Is SECTION: Regular Irregular?
 (Note: Locate well on the Section Plat on reverse side)

County: PRATT
 Lease Name: JEAN CROMER Well #: 1-30
 Field Name: WILDCAT

Is this a Prorated / Spaced Field? Yes No
 Target Formation(s): LANSING, MISSISSIPPI, VIOLA, SIMPSON, ARBUCKLE
 Nearest Lease or unit boundary line (in footage): 450'

Ground Surface Elevation: 2043 SURVEYED feet MSL
 Water well within one-quarter mile: Yes No
 Public water supply well within one mile: Yes No
 Depth to bottom of fresh water: 180
 Depth to bottom of usable water: 180
 Surface Pipe by Alternate: I II
 Length of Surface Pipe Planned to be set: 400
 Length of Conductor Pipe (if any): NONE
 Projected Total Depth: 4975

Formation at Total Depth: ARBUCKLE
 Water Source for Drilling Operations: Well Farm Pond Other: WELL
 DWR Permit #: _____

(Note: Apply for Permit with DWR)
 Will Cores be taken? Yes No
 If Yes, proposed zone: _____

RECEIVED
 KANSAS CORPORATION COMMISSION

AFFIDAVIT

The undersigned hereby affirms that the drilling, completion and eventual plugging of this well will comply with K.S.A. 55 et. seq.
 It is agreed that the following minimum requirements will be met:

1. Notify the appropriate district office **prior** to spudding of well;
2. A copy of the approved notice of intent to drill **shall be** posted on each drilling rig;
3. The minimum amount of surface pipe as specified below **shall be set** by circulating cement to the top; in all cases surface pipe **shall be set** through all unconsolidated materials plus a minimum of 20 feet into the underlying formation.
4. If the well is dry hole, an agreement between the operator and the district office on plug length and placement is necessary **prior to plugging**;
5. The appropriate district office will be notified before well is either plugged or production casing is cemented in;
6. If an ALTERNATE II COMPLETION, production pipe shall be cemented from below any usable water to surface within **120 DAYS** of spud date. Or pursuant to Appendix "B" - Eastern Kansas surface casing order #133,891-C, which applies to the KCC District 3 area, alternate II cementing must be completed within 30 days of the spud date or the well shall be plugged. **In all cases, NOTIFY district office** prior to any cementing.

CONSERVATION DIVISION
 WICHITA, KS

JUN 04 2010

I hereby certify that the statements made herein are true and correct to the best of my knowledge and belief.

Date: JUNE 3, 2010 Signature of Operator or Agent: [Signature] Title: PRESIDENT

For KCC Use ONLY
 API # 15 - 151-22355-0000
 Conductor pipe required None feet
 Minimum surface pipe required 200 feet per ALT. I II
 Approved by: [Signature] 6-8-2010
 This authorization expires: 6-8-2011
 (This authorization void if drilling not started within 12 months of approval date.)
 Spud date: _____ Agent: _____

Remember to:
 - File Drill Pit Application (form CDP-1) with Intent to Drill;
 - File Completion Form ACO-1 within 120 days of spud date;
 - File acreage attribution plat according to field proration orders;
 - Notify appropriate district office 48 hours prior to workover or re-entry;
 - Submit plugging report (CP-4) after plugging is completed (within 60 days);
 - Obtain written approval before disposing or injecting salt water.
 - If this permit has expired (See: authorized expiration date) please check the box below and return to the address below.
 Well Not Drilled - Permit Expired Date: _____
 Signature of Operator or Agent: _____

30
 29
 15
 E
 W

IN ALL CASES PLOT THE INTENDED WELL ON THE PLAT BELOW

Plat of acreage attributable to a well in a prorated or spaced field

If the intended well is in a prorated or spaced field, please fully complete this side of the form. If the intended well is in a prorated or spaced field complete the plat below showing that the well will be properly located in relationship to other wells producing from the common source of supply. Please show all the wells and within 1 mile of the boundaries of the proposed acreage attribution unit for gas wells and within 1/2 mile of the boundaries of the proposed acreage attribution unit for oil wells.

API No. 15 - 151-22355-00-00
Operator: EAGLE CREEK CORPORATION
Lease: JEAN CROMER
Well Number: 1-30
Field: WILDCAT

Location of Well: County: PRATT
2,190 feet from N / S Line of Section
450 feet from E / W Line of Section
Sec. 30 Twp. 29 S. R. 15 E W

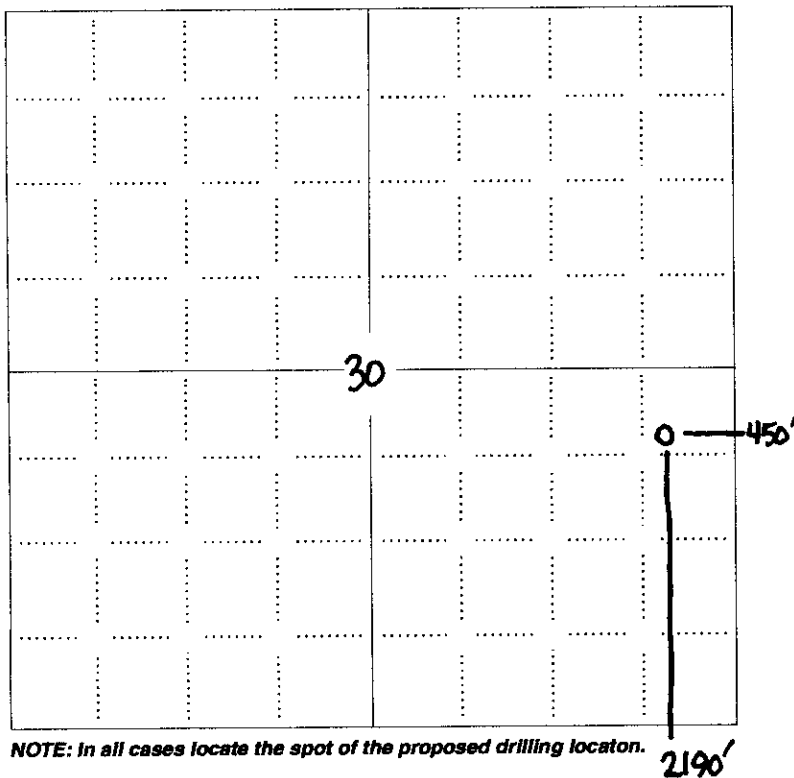
Number of Acres attributable to well: _____
QTR/QTR/QTR/QTR of acreage: - NE - NE - SE

Is Section: Regular or Irregular

If Section is Irregular, locate well from nearest corner boundary.
Section corner used: NE NW SE SW

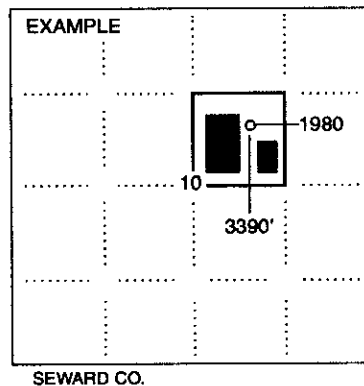
PLAT

(Show location of the well and shade attributable acreage for prorated or spaced wells.)
(Show footage to the nearest lease or unit boundary line.)



NOTE: In all cases locate the spot of the proposed drilling location.

RECEIVED
KANSAS CORPORATION COMMISSION
JUN 04 2010
CONSERVATION DIVISION
WICHITA, KS




In plotting the proposed location of the well, you must show:

1. The manner in which you are using the depicted plat by identifying section lines, i.e. 1 section, 1 section with 8 surrounding sections, 4 sections, etc.
2. The distance of the proposed drilling location from the south / north and east / west outside section lines.
3. The distance to the nearest lease or unit boundary line (in footage).
4. If proposed location is located within a prorated or spaced field a certificate of acreage attribution plat must be attached: (CO-7 for oil wells; CG-8 for gas wells).

**KANSAS CORPORATION COMMISSION
OIL & GAS CONSERVATION DIVISION
APPLICATION FOR SURFACE PIT**

Form CDP-1
April 2004
Form must be Typed

Submit in Duplicate

Operator Name: EAGLE CREEK CORPORATION		License Number: 30129
Operator Address: 150 N. MAIN SUITE 905		WICHITA KS 67202
Contact Person: DAVE CALLEWAERT		Phone Number: 316-264-8044
Lease Name & Well No.: JEAN CROMER 1-30		Pit Location (QQQQ): <u>NE NE SE</u>
Type of Pit: <input type="checkbox"/> Emergency Pit <input type="checkbox"/> Burn Pit <input type="checkbox"/> Settling Pit <input checked="" type="checkbox"/> Drilling Pit <input type="checkbox"/> Workover Pit <input type="checkbox"/> Haul-Off Pit <small>(If WP Supply API No. or Year Drilled)</small>	Pit is: <input checked="" type="checkbox"/> Proposed <input type="checkbox"/> Existing If Existing, date constructed: _____ Pit capacity: 3,000 (bbls)	Sec. <u>30</u> Twp. <u>29</u> R. <u>15</u> <input type="checkbox"/> East <input checked="" type="checkbox"/> West <u>2,190</u> Feet from <input type="checkbox"/> North / <input checked="" type="checkbox"/> South Line of Section <u>450</u> Feet from <input checked="" type="checkbox"/> East / <input type="checkbox"/> West Line of Section PRATT _____ County
Is the pit located in a Sensitive Ground Water Area? <input checked="" type="checkbox"/> Yes <input type="checkbox"/> No		Chloride concentration: _____ mg/l <small>(For Emergency Pits and Settling Pits only)</small>
Is the bottom below ground level? <input checked="" type="checkbox"/> Yes <input type="checkbox"/> No	Artificial Liner? <input type="checkbox"/> Yes <input checked="" type="checkbox"/> No	How is the pit lined if a plastic liner is not used? CLAY BOTTOM
Pit dimensions (all but working pits): <u>100</u> Length (feet) <u>100</u> Width (feet) <input type="checkbox"/> N/A: Steel Pits Depth from ground level to deepest point: <u>5</u> (feet) <input type="checkbox"/> No Pit		
If the pit is lined give a brief description of the liner material, thickness and installation procedure.	Describe procedures for periodic maintenance and determining liner integrity, including any special monitoring.	
	RECEIVED KANSAS CORPORATION COMMISSION JUN 04 2010 CONSERVATION DIVISION WICHITA, KS	
Distance to nearest water well within one-mile of pit <u>1103</u> feet Depth of water well <u>150</u> feet	Depth to shallowest fresh water <u>90</u> feet. Source of information: <input type="checkbox"/> measured <input type="checkbox"/> well owner <input type="checkbox"/> electric log <input checked="" type="checkbox"/> KDWR	
Emergency, Settling and Burn Pits ONLY: Producing Formation: _____ Number of producing wells on lease: _____ Barrels of fluid produced daily: _____ Does the slope from the tank battery allow all spilled fluids to flow into the pit? <input type="checkbox"/> Yes <input type="checkbox"/> No	Drilling, Workover and Haul-Off Pits ONLY: Type of material utilized in drilling/workover: FRESH GELS AND DRISPAC Number of working pits to be utilized: <u>3</u> Abandonment procedure: REMOVE FLUIDS, LET DRY AND COVER Drill pits must be closed within 365 days of spud date.	
I hereby certify that the above statements are true and correct to the best of my knowledge and belief.		
<u>JUNE 3, 2010</u> Date	 _____ Signature of Applicant or Agent	

KCC OFFICE USE ONLY

Steel Pit RFAC RFAS

Date Received: 6-4-10 Permit Number: _____ Permit Date: 6-8-10 Lease Inspection: Yes No

Mail to: KCC - Conservation Division, 130 S. Market - Room 2078, Wichita, Kansas 67202

15-151-22355-0000

June 8, 2010

Eagle Creek Corporation
150 N. Main Ste 905
Wichita, KS 67202

RE: Drilling Pit Application
Jean Cromer Lease Well No. 1-30
SE/4 Sec. 30-29S-15W
Pratt County, Kansas

Dear Sir or Madam:

District staff has inspected the above referenced location and has determined that the reserve pit shall be constructed **without slots**, the bottom shall be flat and reasonably level and the free fluids must be removed. The fluids are to be removed from the reserve pit as soon as the Hutchinson Salt section has been drilled through and displacement of the fluids into the reserve pit has occurred. The fluids should be removed again after drilling operations have ceased.


If production casing is set all completion fluids shall be removed from the working pits daily. NO completion fluids or non-exempt wastes shall be placed in the reserve pit.

The fluids should be taken to an authorized disposal well. Please call the District Office at (620) 225-8888 when the fluids have been removed. Please file form CDP-5 (August 2004), Exploration and Production Waste Transfer, within 30 days of fluid removal. Conservation division forms are available through our office and on the KCC web site: www.kcc.state.ks.us/conservation/forms.

A copy of this letter should be posted in the doghouse along with the approved Intent to Drill.

If you have any questions or concerns please feel free to contact the undersigned at the above address.

Sincerely,



Kathy Haynes
Department of Environmental Protection and Remediation

cc: File