


15-779-20320-00-00

STATE OF KANSAS
STATE CORPORATION COMMISSION

Form CP-4

Give All Information Completely
Make Required Affidavit
Mail or Deliver Report to:
Conservation Division
State Corporation Commission
P. O. Box 17027
Wichita, Kansas 67217
NORTH

WELL PLUGGING RECORD



Locate well correctly on above
Section Plat

Sheridan County, Sec. 2 Twp. 10 Rge. 26 (E) W (W)
Location as "NE/CNW/SW" or footage from lines. NE SW NE
Lease Owner Dreiling Oil, Inc.
Lease Name VonLintel Well No. 1
Office Address R.R. #2, Victoria, Kansas 67671
Character of Well (completed as Oil, Gas or Dry Hole) Dry Hole
Date well completed 8-17 1972
Application for plugging filed 8-17 1972
Application for plugging approved 8-17 1972
Plugging commenced 8-17 1972
Plugging completed 8-17 1972
Reason for abandonment of well or producing formation Dry Hole

If a producing well is abandoned, date of last production _____ 19____
Was permission obtained from the Conservation Division or its agents before plugging was com-
menced? yes

Name of Conservation Agent who supervised plugging of this well Gilbert Toman, Holyrood, Kansas
Producing formation _____ Depth to top _____ Bottom _____ Total Depth of Well 3,895 Feet
Show depth and thickness of all water, oil and gas formations.


OIL, GAS OR WATER RECORDS

CASING RECORD

FORMATION	CONTENT	FROM	TO	SIZE	PUT IN	PULLED OUT
Surface Pipe				8 5/8"	212'	

Describe in detail the manner in which the well was plugged, indicating where the mud fluid was placed and the method or methods used in introducing it into the hole. If cement or other plugs were used, state the character of same and depth placed, from _____ feet to _____ feet for each plug set.

1st plug was set @ 1250' w/60 cu. ft. cement
2nd plug was set @ 205' w/25 cu. ft. cement
3rd plug was set @ 40' w/10 cu. ft. cement




(If additional description is necessary, use BACK of this sheet)

Name of Plugging Contractor Dreiling Oil, Inc.
Address R.R. #2, Victoria, Kansas 67671

STATE OF KANSAS COUNTY OF ELLIS, ss.
I, Joe Hess, Sec. Treas. of Drlg. Contrc. of the above-described well, being first duly sworn on oath, says: That I have knowledge of the facts, statements, and matters herein contained and the log of the above-described well as filed and that the same are true and correct. So help me God.

(Signature) Joe Hess
JOE HESS, R.R.#2, Victoria, Kansas 67671
(Address)

Subscribed and Sworn to before me this 22nd day of August, 1972
Patty Rohr
Notary Public.
My commission expires July 20, 1975



DREILING OIL, INC.

Victoria, Kansas 67671

Dreiling Oil, Inc. WELL LOG

Company	Dreiling Oil, Inc. R.R.#2 Victoria, Kansas 67671	Sec. 2	Twp. 10	Rng. 26
Farm	Von Lintel No. 1	Location	NE SW NE	
Total Depth	3,895'	County	SHERIDAN	
Comm.	8-12-72	Comp.	8-17-72	Elevation: 2596 K. B.
Contractor	Dreiling Oil, Inc. R.R.#2 Victoria, Kansas 67671		2593	D. F.
			2591	G. R.

Casing Record
212' - 8 5/8"

Cement Record
290 sacks cement

Production:
D & A


Figures Indicate Bottom of Formations

0'	100'	Top Soil-Sand-Clay
100'	115'	Yellow Clay
115'	212'	Blue Shale
212'	389'	Shale
389'	1295'	Shale
1295'	1950'	Shale, Sand
1950'	2220'	Shale
2220'	2261'	Anhydrite
2261'	2280'	Shale
2280'	3263'	Shale
3165'	3300'	Shale & Lime
3300'	3440'	Lime & Shale
3440'	3545'	Shale & Lime
3545'	3663'	Shale & Lime
3663'	3800'	Lime
3800'	3870'	Lime
3870'	3895'	Lime
3895'	T.D.	

RECEIVED
STATE CORPORATION COMMISSION
AUG 24 1972
CONSERVATION DIVISION
Wichita, Kansas


STATE OF KANSAS)
)ss
COUNTY OF ELLIS)

I, Joe Hess, Secretary Treasurer of Dreiling Oil, Inc., upon oath states that the above and foregoing is a true and correct copy from the Daily Drilling Report from the Von Lintel #1.


JOE HESS

Subscribed and sworn to before me this 22nd day of August, 1972.




PATTY ROHR NOTARY PUBLIC

My commission expires; July 20, 1975