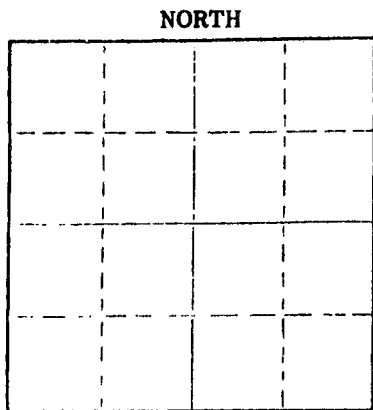


15-179-20397-00-00

FORM CP-4

STATE OF KANSAS
STATE CORPORATION COMMISSION
CONSERVATION DIVISION
P. O. BOX 17027
WICHITA, KANSAS 67217

WELL PLUGGING RECORD



Locate well correctly on above Section Plat

Sheridan County, Sec. 2 Twp. 10S Rge. 26 (W)
Location as "NE/CNW&SW" or footage from lines. C E/2 NW SE
Lease Owner Murfin Drlg. Company
Lease Name Von Lintel Well No. 1
Office Address 617 Union Center, Wichita, Ks 67202
Character of Well (completed as Oil, Gas or Dry Hole) Dry Hole
Date well completed 3/16 1975
Application for plugging filed 3/16 1975
Application for plugging approved 3/16 1975
Plugging commenced 3/16 1975
Plugging completed 3/16 1975
Reason for abandonment of well or producing formation Dry Hole

If a producing well is abandoned, date of last production 19
Was permission obtained from the Conservation Division or its agents before plugging was commenced? Yes

Name of Conservation Agent who supervised plugging of this well Gilbert Balzedor
Producing formation _____ Depth to top _____ Bottom _____ Total Depth of Well 3817 Feet
Show depth and thickness of all water, oil and gas formations.

OIL, GAS OR WATER RECORDS

CASING RECORD

FORMATION	CONTENT	FROM	TO	SIZE	PUT IN	PULLED OUT
				8 5/8"	153	None

Describe in detail the manner in which the well was plugged, indicating where the mud fluid was placed and the method or methods used in introducing it into the hole. If cement or other plugs were used, state the character of same and depth placed, from _____ feet to _____ feet for each plug set.

1st plug @ 1300' w/70 sx
2nd plug @ 150' w/20 sx
3rd plug @ 40' w/10 sx

(If additional description is necessary, use BACK of this sheet)

Name of Plugging Contractor Sun Oilwell Cmtg
Address Box 169, Great Bend, Kansas

STATE OF Kansas COUNTY OF Sedgwick ss.
James R. Daniels (Employee of Owner) or (owner or operator) of the above-described


well, being first duly sworn on oath, says: That I have knowledge of the facts, statements, and matters herein contained and the log of the above-described well as filed and that the same are true and correct. So help me God.

(Signature) [Signature] 617 Union Center, Wichita, Ks 67202 (Address)

Subscribed and sworn to before me this 15th day of April, 1975

JOLENE S. WHALEY, STATE NOTARY PUBLIC
My Commission Expires Mar. 13, 1979

[Signature] Notary Public.



RECEIVED
STATE CORPORATION COMMISSION
4-16-1975
APR 16 1975

CONSERVATION DIVISION
Wichita, Kansas

WELL LOG

COMPANY Murfin Drilling

SEC. 2 T. 10S R. 26W
LOC. C E/2 NW SE

FARM Von Lintel NO. 1


RIG. NO. 2

TOTAL DEPTH 3817'

COMM. 3/12/75

COMP. 3/16/75

COUNTY Sheridan
KANSAS



CONTRACTOR Murfin Drilling Company

CASING

20	10
15	8 5/8" @ 153' w/150 sx
12	6
13	5

ELEVATION 2584 GL

PRODUCTION D & A

FIGURES INDICATE BOTTOM OF FORMATIONS

- 120 - surf soil & sand
- 153 - shale (blue)
- 2205 - shale & sand
- 2242 - anhydrite
- 2700 - shale
- 3515 - lime & shale
- 3817 - lime
- 3817 - TD

RECEIVED
STATE CORPORATION COMMISSION
4-16-1975
MRS. J. J. J. J.
CONSERVATION DIVISION
(Wichita, Kansas)

State of Kansas }
County of Sedgwick } ss:

I, James R. Daniels of the Murfin Drilling Company

upon oath state that the above and foregoing is a true and correct copy of the log of the Von Lintel #1 well.

James R. Daniels

and sworn to before me this 15th day of April 19 75

JOLENE S. WHALEY, STATE NOTARY PUBLIC
My Commission Expires: Mar. 13, 1979

Jolene S. Whaley
NOTARY PUBLIC

