


STATE OF KANSAS
STATE CORPORATION COMMISSION
CONSERVATION DIVISION
P. O. BOX 17027
WICHITA, KANSAS 67217

FORM 01-64

WELL PLUGGING RECORD



Locate well correctly on above Section Plot

Trego County, Sec. 10 Twp. 12S Rge. 23W X80 (W)
Location as "NE/CNWSW" or footage from lines. NE NE NW

Lease Owner Mack Oil Co.

Lease Name Hixson Well No. 1

Office Address 812 Union Center, Wichita, Ks. 67202

Character of Well (completed as Oil, Gas or Dry Hole) Dry Hole

Date well completed 7-27-75

Application for plugging filed 7-27-75

Application for plugging approved 7-27-75

Plugging commenced 7-27-75

Plugging completed 7-27-75

Reason for abandonment of well or producing formation commercial quantities of oil not found

If a producing well is abandoned, date of last production 19

Was permission obtained from the Conservation Division or its agents before plugging was commenced? yes

Name of Conservation Agent who supervised plugging of this well Gilbert Balthazor, Palco, Ks.

Producing formation Depth to top Bottom Total Depth of Well 3912 Feet

Show depth and thickness of all water, oil and gas formations.

OIL, GAS OR WATER RECORDS

CASING RECORD

FORMATION	CONTENT	FROM	TO	SIZE	PUT IN	PULLED OUT
				8-5/8"	225'	

Describe in detail the manner in which the well was plugged, indicating where the mud fluid was placed and the method or methods used in introducing it into the hole. If cement or other plugs were used, state the character of same and depth placed, from feet to feet for each plug set.

1st Plug @ 900' w/70 sacks 50/50 pos. 6%
 2nd Plug @ 200' w/20 sacks 50/50 pos. 6%
 Top Plug @ 40' w/10 sacks 50/50 pos. 6%

08-01-1975

(If additional description is necessary, use BACK of this sheet)

Name of Plugging Contractor Rains & Williamson Oil Co., Inc.

Address 435 Page Court, 220 W. Douglas, Wichita, Ks. 67202

STATE OF Kansas COUNTY OF Sedgwick

Wilson Rains, President Rains & Williamson Oil Co., Inc. (owner or operator) of the above-described well, being first duly sworn on oath, says: That I have knowledge of the facts, statements, and matters herein contained and the log of the above-described well as filed and that the same are true and correct. So help me God.

(Signature) Wilson Rains


435 Page Court, 220 W. Douglas, Wichita, Ks.

(Address)

Subscribed and sworn to before me this 30th day of July, 1975

Oct. 4, 1975

Juanita M. Green Notary Public



WELL LOG

COMPANY Mack Oil Co.

SEC. 10 T. 12S R. 23W

LOC. NE NE NW

FARM Hixson

NO. 1


RIG. NO. 4

TOTAL DEPTH 3912'

COUNTY Trego
KANSAS

COMM. 7-21-75

COMP. 7-27-75



CONTRACTOR Rains & Williamson Oil Co., Inc.

CASING

20	10	
15	5	5/8" @ 225' w/150 sxs 2% gel, 3% CC ELEVATION 2447 KB; 2442 GL
12	6	
13	5	

PRODUCTION D & A

FIGURES INDICATE BOTTOM OF FORMATIONS

Surface Clay	60
Sand	150
Shale	225
Shale & Shells	780
Sand	1005
Shale	1115
Sand	1200
Shale	1415
Sand	1650
Sand, Shale & Red Bed	1900
Anhydrite	1960
Shale & Red Bed	2020
Shale	2850
Shale & Lime	3060
Lime & Shale	3855
Lime	3912
<u>Rotary Total Depth</u>	<u>3912</u>

STATE OF KANSAS
NOTARY PUBLIC

08-01-1975

State of Kansas
 County of Sedgewick } ss:

I, Wilson Rains, President of the Rains & Williamson Oil Co., Inc.

upon oath state that the above and foregoing is a true and correct copy of the log of the Hixson #1 well.

Wilson Rains
 Wilson Rains
 1975

Subscribed and sworn to before me this 30th day of July 1975

My Commission Expires: Oct. 4, 1975

Juanita M. Green
 NOTARY PUBLIC
 Juanita M. Green

