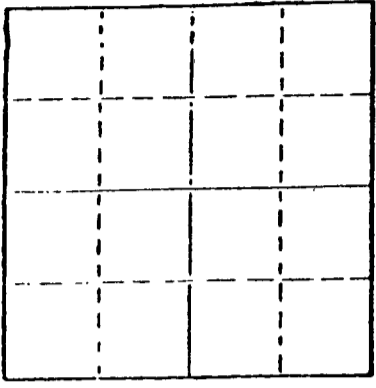


STATE OF KANSAS
STATE CORPORATION COMMISSION

WELL PLUGGING RECORD

Give All Information Completely
Make Required Affidavit
Mail or Deliver Report to
Conservation Division
State Corporation Comm.
245 North Water
Wichita, KS 67202

Comanche County. Sec. 9 Twp. 35S Rge. 20 E/W
Location as "NE/CNW 1/4 SW 1/4" or footage from lines 330' FGL, 2310' FWL
Lease Owner Texas Oil & Gas Corporation
Lease Name Box Ranch Well No. A-1
Office Address 200 West Douglas, Suite 300, Wichita, Ks.
Character of Well (Completed as Oil, Gas or Dry Hole) Dry Well - Gas Well
Date Well completed 10-20-78 19
Application for plugging filed 3-20-79 19
Application for plugging approved 3-20-79 19
Plugging commenced 3-20-79 19
Plugging completed 3-21-79 19
Reason for abandonment of well or producing formation Dry Hole
If a producing well is abandoned, date of last production 19
Was permission obtained from the Conservation Division or its agents before plugging was commenced? Yes



Locate well correctly on above Section Plat

Name of Conservation Agent who supervised plugging of this well Bill Owan, Pratt, Kansas
Producing formation MISSISSIPPIAN Depth to top _____ Bottom _____ Total Depth of Well 5280'
Show depth and thickness of all water, oil and gas formations.

OIL, GAS OR WATER RECORDS

CASING RECORD

FORMATION	CONTENT	FROM	TO	SIZE	PUT IN	PULLED OUT
				8-8/8"	577'	
				2-7/8"	5776'	

Describe in detail the manner in which the well was plugged, indicating where the mud fluid was placed and the method or methods used in introducing it into the hold. If cement or other plugs were used, state the character of same and depth placed, from _____ feet to _____ feet for each plug set. Set bridge plug @ 5510', 1st shot 4836', 2nd 4172', 3rd 3816', pulled 2 joints of 2 7/8" and dumped 25 sacks of 50/50 poz. Pulled and laid casing casing. Mixed 3 sacks of hulls, 20 sacks of gel, 2 sacks of hulls, 125 sacks of 50/50 poz. with 6% gel down surface pipe. Wiper plug in between sacks of hull and cement to top of pipe.

STATE RECEIVED
4-2-79
APR - 2 1979
CONSERVATION DIVISION
Wichita, Kansas

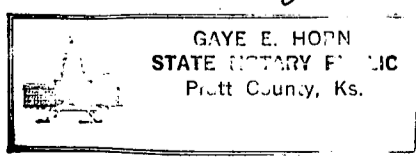
(If additional description is necessary, use BACK of this sheet)
Name of Plugging Contractor Pratt Well Service, Inc. License No. 761

STATE OF Kansas COUNTY OF Pratt, ss.
Kenneth C. Gates (owner or operator)
of the above-described well, being first duly sworn on oath, says: That I have knowledge of the facts, statements, and matters herein contained and the log of the above-described well as filed and that the same are true and correct. So help me God.

(Signature) Kenneth C. Gates
723 So. Numescol Pratt Ks
(Address)

SUBSCRIBED AND SWORN TO before me this 23rd day of March, 1979.
Gaye E. Horn
Notary Public.

My commission expires June 18, 1980



15-033-20264-0000

RECEIVED

OCT 23 1978

Texas Oil & Gas Corp.
Wichita

WELL LOG

BOX RANCH "A" #1
330' FSL & 2310' FWL
Section 9-35S-20W
Comanche County, Kansas

OPERATOR: TEXAS OIL & GAS CORP. COMMENCED: 10-6-78
CONTRACTOR: XPLOR DRILLING CO. COMPLETED: 10-20-78

CASING RECORD: Ran 13 jts. 8 5/8", 24# new, hole size 12 1/4", set @577'
cement with 450 sacks cement, 300 sacks Lite Weight, 150
sacks common, 3% cal.chloride. 2% gel.
Ran 185 jts. 2 7/8" production casing, 6.5# new, set @5776',
cement with 200 sacks cement, 50/50 posmix, 18% NAACL 1.2#
CRF2, 8# gilsonite per sack.

FORMATION	FROM	TO	ELEVATION
Shale & Sand	0	265	
Shale & Red Bed	265	518	
Shale & Lime	518	5674	
Shale & Sand	5674	5770	
Shale & Lime	5770	5780	
R.T.D.	5780		

STATE OF KANSAS)
) SS:
COUNTY OF SEDGWICK)

I certify that this is a true and correct copy of the Driller's Log of the well drilled 330' FSL & 2310' FWL of Section 9-35S-20W, Comanche County, Kansas, to the best of my knowledge and belief.


XPLOR DRILLING CO.

Kirby C. Evers
Kirby C. Evers, Vice President

Subscribed and sworn to before me this 20th. day of October 1978.

MY COMMISSION EXPIRES:
August 25, 1980

Virginia Lee Smith
Virginia Lee Smith, Notary Public



RECEIVED
STATE CORPORATION COMMISSION

MAR 22 1979

CONSERVATION DIVISION
Wichita, Kansas