

STATE OF KANSAS  
STATE CORPORATION COMMISSION

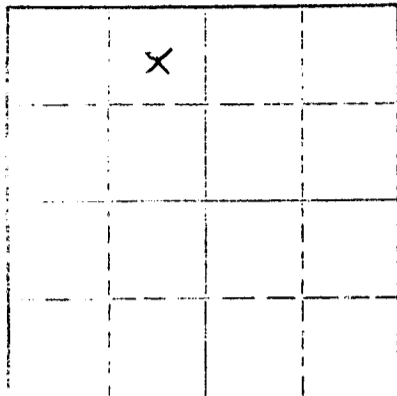
Form CP-4

Give All Information Completely  
Make Required Affidavit  
Mail or Deliver Report to:  
Conservation Division  
State Corporation Commission

WELL PLUGGING RECORD

P. O. Box 17027  
Wichita, Kansas 67217  
NORTH

Commanche County, Sec. 4 Twp. 35 Rge. 20 (E) W (W)  
Location as "NE/CNW/SE" or footage from lines C NE NW  
Lease Owner Earl M. Knighton  
Lease Name J. E. Alexander Well No. # 1  
Office Address 900 Sutton Place ; Wichita, Kansas  
Character of Well (completed as Oil, Gas or Dry Hole)  
Date well completed 19  
Application for plugging filed March 1973  
Application for plugging approved March 1973  
Plugging commenced March 16 1973  
Plugging completed March 21 1973  
Reason for abandonment of well or producing formation



Locate well correctly on above  
Section Plat

If a producing well is abandoned, date of last production 19  
Was permission obtained from the Conservation Division or its agents before plugging was com-  
menced? Yes

Name of Conservation Agent who supervised plugging of this well Russell Biberstein  
Producing formation Depth to top Bottom Total Depth of Well Feet

Show depth and thickness of all water, oil and gas formations.

OIL, GAS OR WATER RECORDS

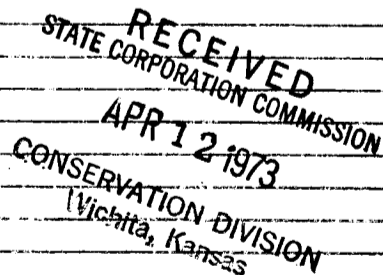
CASING RECORD

FORMATION	CONTENT	FROM	TO	SIZE	PUT IN	PULLED OUT
				13-3/8"	75	None
				8-5/8"	612	None
				4-1/2"	5594	4000

Describe in detail the manner in which the well was plugged, indicating where the mud fluid was placed and the method or methods used in introducing it into the hole. If cement or other plugs were used, state the character of same and depth placed, from feet to feet for each plug set.

March 16, 1973 Plugged off bottom. Dumped sand to 5400'. Mixed and dumped 4 sx of cement.

March 21, 1973 Plugged off top. Set 10' rock bridge in 8 5/8" casing at 250'. Mixed and dumped 25 sx of cement. Mudded casing to 40'. Set 10' rock bridge from 40' to 30'. Mixed and dumped 10 sx of cement from 30' to base of cellar.



(If additional description is necessary, use BACK of this sheet)


Name of Plugging Contractor RUSS CASING PULLING, INC.  
Address P. O. Box 1082 ; Great Bend, Kansas 67530

STATE OF Kansas COUNTY OF Sedgwick  
Earl M. Knighton (employee of owner) or (owner or operator) of the above-described

well, being first duly sworn on oath, says: That I have knowledge of the facts, statements, and matters herein contained and the log of the above-described well as filed and that the same are true and correct. So help me God.

(Signature) Earl M. Knighton  
900 Sutton Place Wichita, Kansas 67202  
(Address)

Subscribed and Sworn to before me this 6th day of April, 1973



Sandra K. Rymer  
Notary Public.

My commission expires May 17, 1974

15-033-00107-0000

J. E. ALEXANDER #1  
C NE NW, Sec. 4-35S-20W  
Comanche County, Kansas

Rigged Up Rotary Tools 4/1/63

Ran 2 Jts. of 1 3 3/8". Set @ 75' w/  
80 sacks Cement.  
Ran 20 Jts. of Used 8 5/8" Casing.  
Set @ 613' w/ 400 sacks Cement &  
1 1/2 Yds. Bulk Cement.  
Ran 134 Jts. of 4 1/2" 10.5# New  
Casing. Set @ 5595' w/ 156 sacks  
Common Cement.

Tore Down Rotary Tools 4/29/63


<u>FORMATION</u>	<u>FROM</u>	<u>TO</u>
Red Bed & Sand	0	363'
Shale & Sand	363	613'
Shells	613	979'
Shale & Sand	979	1555'
Shale & Shells	1555	1911'
Shells	1911	2147'
Lime & Shale	2147	3803'
Shale	3803	4250'
Shale & Lime	4250	4358'
Lime	4358	5595' TD

RECEIVED  
STATE CORPORATION COMMISSION  
MAR 5 1963  
Conservation Division  
Tulsa, Kansas

STATE OF KANSAS

COUNTY OF SEDGWICK

I, Don S. Packer, do hereby certify that the foregoing is true and correct to the best of my knowledge and belief.

  
\_\_\_\_\_  
Don S. Packer

Subscribed and sworn to before me this 29th day of April, 1963.

  
\_\_\_\_\_  
Helen Y. Langston, Notary Public

My Commission Expires:  
March 26, 1967