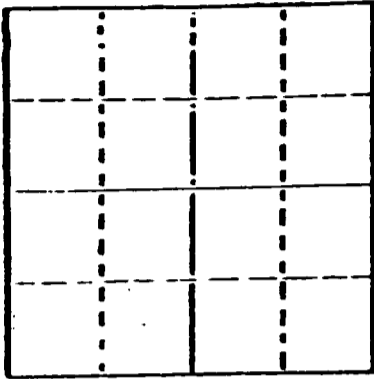


STATE OF KANSAS
STATE CORPORATION COMMISSION

WELL PLUGGING RECORD

Give All Information Completely
Make Required Affidavit
Mail or Deliver Report to
Conservation Division
State Corporation Comm.
245 North Water
Wichita, KS 67202



Locate well correctly on above
Section Plat

Comanche County, Sec. 4 Twp. 35 Rge. 20WE/W
Location as "NE/CNW $\frac{1}{4}$ SW $\frac{1}{4}$ " or footage from lines
125' $\frac{1}{2}$ N/2 SW NE
Lease Owner SW Maurice L. Brown Company
Lease Name Box Ranch Well No. 1
Office Address 1500 Vickers KSB&T Building, Wichita 67202
Character of Well (Completed as Oil, Gas or Dry Hole)
Dry Hole
Date Well completed 9/8/76 19
Application for plugging filed 9/8/76 19
Application for plugging approved 9/8/76 19
Plugging commenced 9/8/76 19
Plugging completed 9/8/76 19
Reason for abandonment of well or producing formation

If a producing well is abandoned, date of last production 19

Was permission obtained from the Conservation Division or its agents before plugging was commenced? Yes

Name of Conservation Agent who supervised plugging of this well G. R. Biberstein
Producing formation Depth to top Bottom Total Depth of Well 5620
Show depth and thickness of all water, oil and gas formations.

OIL, GAS OR WATER RECORDS

CASING RECORD

FORMATION	CONTENT	FEET	IN	SIZE	SET IN	GRADED OUT
	Surface	0	659'	8-5/8"	yes	no

Describe in detail the manner in which the well was plugged, indicating where the mud fluid was placed and the method or methods used in introducing it into the hold. If cement or other plugs were used, state the character of same and depth placed, from feet to feet for each plug set.

Run plugging stands in hole
Bottom plug at 350' with 35 sx cement
Top Plug at 40'
To surface with 15 sx cement.

(If additional description is necessary, use BACK of this sheet)

Name of Plugging Contractor Slawson Drilling Company, Inc.
408 One Twenty Building, Wichita, Kansas 67202

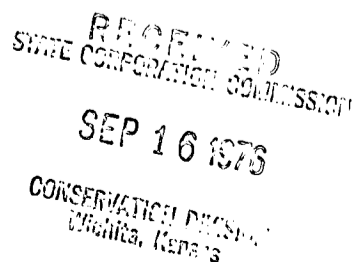

STATE OF Kansas COUNTY OF Sedgwick
James C. Remsberg (employee of owner) or (owner or operator) of the above-described well, being first duly sworn on oath, says: That I have knowledge of the facts, statements, and matters herein contained and the log of the above-described well as filed and that the same are true and correct. So help me God.

(Signature) James C. Remsberg
James C. Remsberg
408 One Twenty Building, Wichita 67202
(Address)

Subscribed and sworn to before me this 15th day of September 1976

My commission expires January 17, 1977

Mary Lou Taylor
Mary Lou Taylor Notary Public



DRILLERS LOG

COMPANY: Maurice L. Brown Company
1500 Vickers KSB&T Building
Wichita, Kansas 67202

LEASE NAME: Box Ranch No.1
~~1/2~~ ^{SW} N/2 SW NE Sec. 4-35S-20W
Comanche County, Kansas

CONTRACTOR: Slawson Drilling Company, Inc.
408 One Twenty Building
Wichita, Kansas 67202

COMMENCED: 8/23/76

COMPLETED: 9/8/76

TOTAL DEPTH: 5620'

CASING: 653.71' new 8-5/8" set at 659' with 500 sx cement

0' to 97' Surface Hole with 16" conductor pipe
97' to 175' Red Rock & Shale
175' to 464' Sand
464' to 680 12½" Surface Hole (659' 8-5/8")
620' to 659' Cement & Float
659' to 1907' Shale & Shells
1907' to 2365' Shale & Lime
2365' to 2523' Lime & Shale
2523' to 2850' Shale & Lime
2850' to 4240' Lime & Shale
4240' to 4500' Shale & Lime
4500' to 5115' Lime & Shale
5115' to 5205' Lime
5205' to 5295' Lime & Shale
5295' to 5368' Shale & Lime
5368' to 5470' Lime & Shale
5470' to 5485' Shale & Sand
5485' to 5573' Lime & Shale
5573' to 5620' Miss Lime, etc.
5620' RTD

State of Kansas

County of Sedgwick

I, James C. Remsberg of the Slawson Drilling Company, Inc.
upon oath state that the above and foregoing is a true and correct copy of
the log of the Box Ranch No.1 well.

James C. Remsberg
James C. Remsberg

Subscribed and sworn to me on September 15, 1976.

Mary Lou Taylor
Mary Lou Taylor

My Commission expires January 17, 1977

