

STATE OF KANSAS
STATE CORPORATION COMMISSION

WELL PLUGGING RECORD

Give All Information Completely
Make Required Affidavit
Mail or Deliver Report to
Conservation Division
State Corporation Comm.
245 North Water
Wichita, KS 67202

Comanche County. Sec. 4 Twp. 35S Rge. 20 E/W
Location as "NE/CNW 1/4 SW 1/4" or footage from lines
C SW SW

Lease Owner Kennedy & Mitchell, Inc.

Lease Name Box Well No. 22-334

Office Address P. O. Box 1578, Liberal, KS 67901

Character of Well (Completed as Oil, Gas or Dry Hole)
Dry hole

Date Well completed January 22, 1979

Application for plugging filed January 25, 1979

Application for plugging approved 19

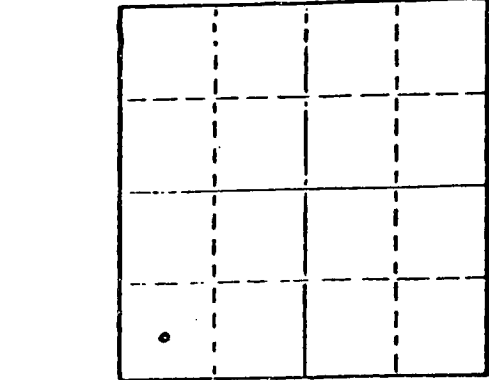
Plugging commenced January 24, 1979

Plugging completed January 25, 1979

Reason for abandonment of well or producing formation
DRY

If a producing well is abandoned, date of last production
19

Was permission obtained from the Conservation Division or
its agents before plugging was commenced?



Locate well correctly on above
Section Plat

Name of Conservation Agent who supervised plugging of this well Bill Owen

Producing formation - Depth to top - Bottom - Total Depth of Well 5600'

Show depth and thickness of all water, oil and gas formations.

OIL, GAS OR WATER RECORDS

CASING RECORD

FORMATION	CONTENT	FROM	TO	SIZE	PUT IN	PULLED OUT
				8 5/8"	699'	none

Describe in detail the manner in which the well was plugged, indicating where the mud fluid
was placed and the method or methods used in introducing it into the hold. If cement or other
plugs were used, state the character of same and depth placed, from feet to
feet for each plug set. 50 sacks 660'-760'; 12 sx 0-40'; 3 sx in rat hole

RECEIVED
STATE CORPORATION COMMISSION
1-26-79
JAN 26 1979

CONSERVATION DIVISION
Wichita, Kansas

(If additional description is necessary, use BACK of this sheet)

Name of Plugging Contractor Halliburton, Woodward, OK 73801

STATE OF Kansas COUNTY OF Seward, ss.

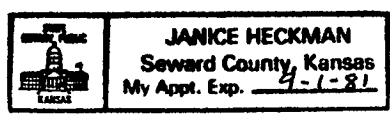
Ned E. Lowry, Agent (employee of owner) or (owner or operator)
of the above-described well, being first duly sworn on oath, says: That I have knowledge of
the facts, statements, and matters herein contained and the log of the above-described well
as filed and that the same are true and correct. So help me God.

(Signature) Ned E. Lowry
P. O. Box 1578, Liberal, KS 67901
(Address)

SUBSCRIBED AND SWORN TO before me this 25th day of January, 1979

Janice Heckman
Notary Public.

My commission expires 9-1-81



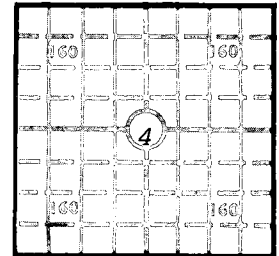
KANSAS DRILLERS LOG

S. 4 T. 35 R. 20 ^R/_W

Loc. C SW SW

County Comanche

640 Acres
N



Locate well correctly

Elev.: Gr. 1786'

DF 1794 KB _____

API No. 15 — 033 — 20,273-0000
County Number

Operator
Kennedy and Mitchell, Inc.

Address
Box 1578 Liberal, Kansas 67901

Well No. #22-334 Box Lease Name
Box

Footage Location
660 feet from (E) (S) line 660 feet from (E) (W) line

Principal Contractor Gabbert-Jones Drlg. Co. Geologist _____

Spud Date 1-11-79 Total Depth 5600 P.B.T.D. _____

Date Completed 1-25-79 Oil Purchaser _____

CASING RECORD

Report of all strings set — surface, intermediate, production, etc.

Purpose of string	Size hole drilled	Size casing set (in O.D.)	Weight lbs/ft.	Setting depth	Type cement	Sacks	Type and percent additives
Surface	12 1/4	8 5/8	24#	699'	Halco. lite	150	2% cc
					common	150	3% cc
					Halco lite	500	2% cc

LINER RECORD

PERFORATION RECORD

Top, ft.	Bottom, ft.	Sacks cement	Shots per ft.	Size & type	Depth interval

TUBING RECORD		
Size	Setting depth	Packer set at

ACID, FRACTURE, SHOT, CEMENT SQUEEZE RECORD

Amount and kind of material used	Depth interval treated

INITIAL PRODUCTION

Date of first production _____		Producing method (flowing, pumping, gas lift, etc.) _____			
RATE OF PRODUCTION PER 24 HOURS	Oil	Gas	Water	Gas-oil ratio	
	bbls.	<u>Dry hole</u>	MCF	bbls.	CFPB
Disposition of gas (vented, used on lease or sold) _____			Producing interval (s) _____		

INSTRUCTIONS: As provided in KCC Rule 82-2-125, within 90 days after completion of a well, one completed copy of this Drillers Log shall be transmitted to the State Geological Survey of Kansas, 4150 Monroe Street, Wichita, Kansas 67209. Copies of this form are available from the Conservation Division, State Corporation Commission, 3830 So. Meridian (P.O. Box 17027), Wichita, Kansas 66217. Phone AC 316-522-2206. If confidential custody is desired, please note Rule 82-2-125. Drillers Logs will be on an open file in the Oil and Gas Division, State Geological Survey of Kansas, Lawrence, Kansas 66044.

Operator
Kennedy & Mitchell, Inc.

DESIGNATE TYPE OF COMP.: OIL, GAS,
DRY HOLE, SWDW, ETC.:

Dry hole

Well No.
22-334

Lease Name
Box

S 4 T 35S R 20W ^E/_W

WELL LOG


Show all important zones of porosity and contents thereof; cored intervals, and all drill-stem tests, including depth interval tested, cushion used, time tool open, flowing and shut-in pressures, and recoveries.

SHOW GEOLOGICAL MARKERS, LOGS RUN,
OR OTHER DESCRIPTIVE INFORMATION.

FORMATION DESCRIPTION, CONTENTS, ETC.	TOP	BOTTOM	NAME	DEPTH
Redbed	0	421		
Redbed & Sand	421	700		
Redbed	700	1510		
Redbed & shale	1510	2020		
Shale	2020	2740		
Lime & Shale	2740	3014		
Shale & Lime	3014	3170		
Lime	3170	3322		
Lime & Shale	3322	3526		
Shale & Lime	3526	3710		
Lime	3710	3855		
Lime & Shale	3855	4030		
Shale & Lime	4030	4255		
Lime	4255	4445		
Lime & Shale	4445	4799		
Lime	4799	4985		
Lime & Shale	4985	5090		
Lime	5090	5180		
Lime & Shale	5180	5280		
Shale & Lime	5280	5475		
Lime	5475	5556		
Lime & Shale	5556	5595		
Lime	5595	5600	TD	

USE ADDITIONAL SHEETS, IF NECESSARY, TO COMPLETE WELL RECORD.

Date Received



Signature

Ned E. Lowry, Agent

Title

2-14-79

Date