

STATE OF KANSAS
STATE CORPORATION COMMISSION
200 Colorado Derby Building
Wichita, Kansas 67202

WELL PLUGGING RECORD
K.A.R.-82-3-117

API NUMBER 15-193-20,321-0000

LEASE NAME Moorhouse

WELL NUMBER 1-84

SPOT LOCATION NE NE SW

SEC. 31 TWP. 10S RGE. 31W (E) or (W)

COUNTY Thomas

Date Well Completed 11-1-84

Plugging Commenced 11-1-84

Plugging Completed 11-1-84

TYPE OR PRINT
NOTICE: Fill out completely
and return to Cons. Div.
office within 30 days.

LEASE OPERATOR Midcontinent Resources, Inc.

ADDRESS 2805 Bentbay Circle, Wichita, KS 67204

PHONE # (316) 838-9069 OPERATORS LICENSE NO. 8996

Character of Well D&A
(Oil, Gas, D&A, SWD, Input, Water Supply Well)

Did you notify the KCC/KDHE Joint District Office prior to plugging this well? Yes

Which KCC/KDHE Joint Office did you notify? Gilbert Leiker, Hays, Ks.

Is ACO-1 filed? _____ If not, is well log attached? _____

Producing formation _____ Depth to top _____ bottom _____ T.D. 4280'

Show depth and thickness of all water, oil and gas formations.

OIL, GAS OR WATER RECORDS | CASING RECORD (CL)

Formation	Content	From	To	Size	Put in	Pulled out
Surface				8-5/8"	215	none

Describe in detail the manner in which the well was plugged, indicating where the mud fluid was placed and the method or methods used in introducing it into the hole. If cement or other plugs were used state, the character of same and depth placed, from feet to feet each set.
1st plug set @ 2280' w/ 40 sx;
2nd plug set @ 1730' w/ 100 sx;
3rd plug set @ 340' w/ 40 sx;
4th plug set @ 40' w/ 10 sx;
10 sx in rat hole.

(If additional description is necessary, use BACK of this form.)


Name of Plugging Contractor Murfin Drilling Company License No. 6033
Address 250 N. Water, Suite 300, Wichita, KS 67202

RECEIVED
STATE CORPORATION COMMISSION

STATE OF Kansas COUNTY OF Sedgwick, ss.

Robert A. Ramseyer, Jr. (employee of operator) or (operator) of above-described well, being first duly sworn on oath, says: I have knowledge of the facts, statements, and matters herein contained and the above-described well as filed that the same are true and correct before me, I do so swear in the presence of God.

JAN 29 1985
1-29-85
CONSERVATION DIVISION
Wichita, Kansas



(Signature) Robert A. Ramseyer, Jr.
Robert A. Ramseyer, Jr., Agent for Operator
(Address) 250 N. Water, Suite 300
Wichita, KS 67202

SUBSCRIBED AND SWORN TO before me this 21 day of December, 19 84

Eleanor Hall
Eleanor Hall Notary Public

My Commission Expires: 4-25-87

WELL LOG

15-193-20321-0000


COMPANY MIDCONTINENT RESOURCES, INC.
2805 Bentbay Circle
Wichita, KS 67204
FARM MOORHOUSE No. 1-84

SEC. T. R.
LOC.

RIG. NO. 16
TOTAL DEPTH 4280'
COMM. 10-22-84 COMP. 11-1-84

COUNTY KANSAS

CONTRACTOR MURFIN DRILLING COMPANY
250 N. Water, Suite 300
Wichita, KS 67202



CASING
30 10
15 8-5/8" csg set @ 215' w/225 sx Sunset
12 6
13 5

ELEVATION

PRODUCTION


FIGURES INDICATE BOTTOM OF FORMATIONS

Soil, Sand, Clay 210'
Shale 328'
Sand & Shale 2150'
Shale 2553'
Anhydrite 2588'
Shale 3600'
Lime & Shale (RTD) 4280'

State of Kansas
County of Sedgwick

I, Robert A. Ramseyer, Jr. of the Murfin Drilling Company

do hereby state that the above and foregoing is a true and correct copy of the log of the Moorhouse #1-84 well.



Robert A. Ramseyer, Jr.
Robert A. Ramseyer, Jr., Agent for Opp.
Subscribed and sworn to before me this 21st day of December 19 84

My Commission Expires: 4-25-87

Eleanor Hall
Eleanor Hall NOTARY PUBLIC

DPG 2 305