

15-063 - 20107 - 00-00

STATE OF KANSAS
STATE CORPORATION COMMISSION

Form CP-4

WELL PLUGGING RECORD

Give All Information Completely
Make Required Affidavit
Mail or Deliver Report to:
Conservation Division
State Corporation Commission
212 No. Market
Wichita, Kansas

Gove

County. Sec. 17 Twp. 12S Rge. 30 (E) W (W)

Location as "NE/CNW/SW" or footage from lines. NE SW SE

Lease Owner Murfin Drilling Co.

Lease Name Zerr Well No. 1

Office Address 617 Union Center, Wichita, Kansas 67202

Character of Well (completed as Oil, Gas or Dry Hole) Dry Hole

Date well completed December 27, 1977

Application for plugging filed 12/27 1977

Application for plugging approved 12/27 1977

Plugging commenced 12/27 1977

Plugging completed 12/27 1977

Reason for abandonment of well or producing formation D & A

If a producing well is abandoned, date of last production 19

Was permission obtained from the Conservation Division or its agents before plugging was commenced? Yes

Name of Conservation Agent who supervised plugging of this well Bill Nichols, Morland, Kansas

Producing formation Depth to top Bottom Total Depth of Well 4000 Feet

Show depth and thickness of all water, oil and gas formations.

OIL, GAS OR WATER RECORDS

CASING RECORD

FORMATION	CONTENT	FROM	TO	SIZE	PUT IN	PULLED OUT

Describe in detail the manner in which the well was plugged, indicating where the mud fluid was placed and the method or methods used in introducing it into the hole. If cement or other plugs were used, state the character of same and depth placed, from feet to feet for each plug set.

1350' w/110 sx
215' w/30 sx
40' w/10 sx

RECEIVED
JAN 21 1978
CONSERVATION DIVISION
WICHITA, KANSAS
01-21-1972


Name of Plugging Contractor Murfin Drilling Co.
Address 617 Union Center, Wichita, Kansas 67202

STATE OF KANSAS, COUNTY OF SEDGWICK, ss.

(employee of owner) or (owner or operator) of the above-described well, being first duly sworn on oath, says: That I have knowledge of the facts, statements, and matters herein contained and the log of the above-described well as filed and that the same are true and correct. So help me God.

(Signature) James R. Daniels
617 Union Center, Wichita, Kansas 67202
(Address)

Subscribed and sworn to before me this 19th day of January, 1972
February 7, 1975
Wilm V. Brokes
Notary Public.




15-063 - 20107-00-00
WELL LOG

COMPANY Murfin Drilling Co.
FARM Zerr **NO.** 1
RIG. NO. 2
TOTAL DEPTH 4000 feet
COMM. 12/18/71 **COMP.** 12/27/71
CONTRACTOR Murfin Drilling Co.

SEC. 17 **T.** 12S **R.** 30W
LOC. NE SW SE

COUNTY Gove
 KANSAS



CASING
 20 10
 15 8 5/8" 210' w/200 sx
 12 6
 13 5

ELEVATION 2864 GL
 2869 KB

PRODUCTION
 D & A

FIGURES INDICATE BOTTOM OF FORMATIONS


830 Shale
 2015 Sand & Shale
 2330 Shale
 2359 Anhydrite
 2800 Shale
 3910 Lime & Shale
 4000 Lime

RECEIVED
 STATE CORPORATIONS COMMISSION
 JAN 21 1972
 CONSERVATION DIVISION
 Wichita, Kansas
 01-21-1972

State of KANSAS
 County of SEDGWICK ss:

I, James R. Daniels of the Murfin Drilling Company

upon oath state that the above and foregoing is a true and correct copy of the log of the Zerr #1 well.



Subscribed and sworn to before me this 19th day of January 1972

James R. Daniels
 James R. Daniels

My Commission Expires: February 7, 1975

Wilma V. Brokes
 Wilma V. Brokes
 NOTARY PUBLIC