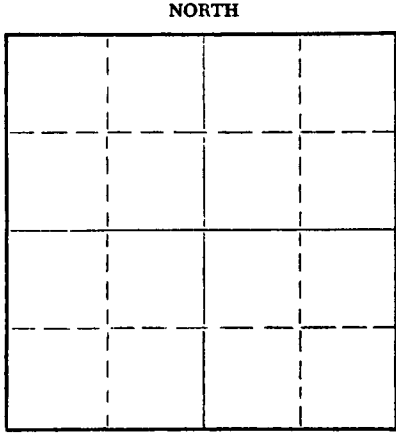


Give All Information Completely  
Make Required Affidavit  
Mail or Deliver Report to:  
Conservation Division  
State Corporation Commission  
212 North Market, Insurance Bldg.  
Wichita, Kansas

WELL PLUGGING RECORD



Locate well correctly on above Section Plat

Thomas County. Sec 35 Twp. 10S Rge. 31W (E) (W)  
Location as "NE/CNW/SW" or footage from lines. C SW NW  
Lease Owner John O. Farmer, Inc.  
Lease Name Fellhoelter "B" Well No. #1  
Office Address Box 352 Russell, Kansas 67665  
Character of Well (completed as Oil, Gas or Dry Hole) D & A  
Date well completed \_\_\_\_\_ 19\_\_\_\_  
Application for plugging filed \_\_\_\_\_ 19\_\_\_\_  
Application for plugging approved \_\_\_\_\_ 19\_\_\_\_  
Plugging commenced \_\_\_\_\_ 19\_\_\_\_  
Plugging completed 7:15 A.M. June 25 1975  
Reason for abandonment of well or producing formation \_\_\_\_\_

If a producing well is abandoned, date of last production \_\_\_\_\_ 19\_\_\_\_  
Was permission obtained from the Conservation Division or its agents before plugging was commenced? Yes

Name of Conservation Agent who supervised plugging of this well Gilbert Balthazor, Palco, Kansas  
Producing formation \_\_\_\_\_ Depth to top \_\_\_\_\_ Bottom \_\_\_\_\_ Total Depth of Well 4580 Feet  
Show depth and thickness of all water, oil and gas formations.

OIL, GAS OR WATER RECORDS

CASING RECORD

FORMATION	CONTENT	FROM	TO	SIZE	PUT IN	PULLED OUT

Describe in detail the manner in which the well was plugged, indicating where the mud fluid was placed and the method or methods used in introducing it into the hole. If cement or other plugs were used, state the character of same and depth placed, from \_\_\_\_\_ feet to \_\_\_\_\_ feet for each plug set.

Plug #1 1200' w/ 70 sx. cement  
Plug #2 230' w/ 20 sx. cement  
Plug #3 40' w/ 10 sx. cement

Completed 7:15 A.M. June 25, 1975

Gilbert Balthazor, State Plugger.

7-7-75

(If additional description is necessary, use BACK of this sheet)

Name of Plugging Contractor John O. Farmer, Inc  
Address Box 352 Russell, Kansas 67665


STATE OF KANSAS, COUNTY OF RUSSELL, ss.  
John O. Farmer (employee of owner) or (owner or operator) of the above-described well, being first duly sworn on oath, says: That I have knowledge of the facts, statements, and matters herein contained and the log of the above-described well as filed and that the same are true and correct. So help me God.

(Signature) John O. Farmer President  
Box 352 Russell, Kansas 67665  
(Address)

SUBSCRIBED AND SWORN TO before me this 27th day of June, 1975

My commission expires My Commission Expires February 15, 1975

HELEN CARLSON Helen Carlson  
Notary Public.



**KANSAS DRILLERS LOG**

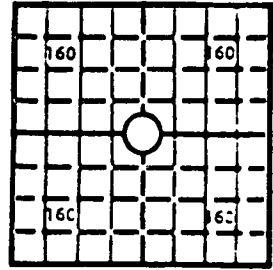
**IMPORTANT**  
Kans. Geo. Survey request  
samples on this well.

s. 35 T. 10 R. 31  $\frac{2}{4}$  W

Loc. C SW NW

County Thomas

640 Acres  
N



Elev.: Gr. 2938'

DF 2941' KB 2943'

API No. 15 — 193 — 20,051 / ○○○○  
County Number

Operator  
John O. Farmer, Inc.

Address Box 352 Russell, Kansas

Well No. #1 Lease Name Fellhoelter "B"

Footage Location  
660 feet from (N) (S) line 660 feet from (E) (W) line

Principal Contractor John O. Farmer Geologist Sam Farmer

Spud Date 6/12/75 Total Depth 4580' P.B.T.D.

Date Completed 6/25/75 Oil Purchaser

**CASING RECORD**

Report of all strings set — surface, intermediate, production, etc.

Purpose of string	Size hole drilled	Size casing set (in O.D.)	Weight lbs/ft.	Setting depth	Type cement	Socks	Type and percent additives

**LINER RECORD**

**PERFORATION RECORD**

Top, ft.	Bottom, ft.	Sacks cement	Shots per ft.	Depth interval

**TUBING RECORD**

Size	Setting depth	Packer set at

**ACID, FRACTURE, SHOT, CEMENT SQUEEZE RECORD**

Amount and kind of material used	Depth interval treated

**INITIAL PRODUCTION**

Date of first production		Producing method (flowing, pumping, gas lift, etc.)			
RATE OF PRODUCTION PER 24 HOURS	Oil	Gas	Water	Gas-oil ratio	CFPB
	bbts.	MCF	bbts.		
Disposition of gas (vented, used on lease or sold)			Producing interval (s)		

INSTRUCTIONS: As provided in KCO Rule 82-2-125, within 90 days after completion of a well, one completed copy of this Drillers Log shall be transmitted to the State Geological Survey of Kansas, 4150 Monroe Street, Wichita, Kansas 67209. Copies of this form are available from the Conservation Division, State Corporation Commission, 3830 So. Meridian (P.O. Box 17027), Wichita, Kansas 66217. Phone AC 316-522-2206. If confidential custody is desired, please note Rule 82-2-125. Drillers Logs will be on open file in the Oil and Gas Division, State Geological Survey of Kansas, Lawrence, Kansas

Operator

John O. Farmer

DESIGNATE TYPE OF COMP.: OIL, GAS,  
DRY HOLE, SWDW, ETC.:

Dry Hole

Well No.

#1

Lease Name

Fellhoelter B

S 35 T 10 R 31 XE W

WELL LOG

Show all important zones of porosity and contents thereof; cored intervals, and all drill-stem tests, including depth interval tested, cushion used, time tool open, flowing and shut-in pressures, and recoveries.

SHOW GEOLOGICAL MARKERS, LOGS RUN,  
OR OTHER DESCRIPTIVE INFORMATION.

FORMATION DESCRIPTION, CONTENTS, ETC.	TOP	BOTTOM	NAME	DEPTH
Shale and shells	236	1500	Lansing	3994-1051'
Shale and Sand	1500	2045	Base Kansas	
Shale and Red Bed	2045	2493	City	4269-1326'
Anhydrite	2493	2528	Pawnee	4393-1450'
Shale and Shells	2528	2870	Fort Scott	4461-1518'
Shale and Lime	2870	3285	Cherokee	4501-1558'
Lime and Shale	3285	3770	Mississippi	4568-1638'
Lime	3770	4285	Log T.D.	4581'
Lime and SHale	4285	4580	Rotary T.D.	4580'
Total Depth	4580			
DST #1 4050' to 4075'				
Tool open 30-30-60-45; Fair blow				
Rec: 90' gas; 120' oil; 90 heavy				
muddy cut oil				
FP: 18-98 BHP: 1247-1166				
DST # 2 4130' to 4180'				
Tool open 30-30-30-30; very weak blow				
100' mud with few specks oil.				
FP: 35-80 psi BHP: 1166-1103				
psi				
DST # 3 4177' to 4207'				
Tool open 30-30; very weak blow;				
20' mud.				
BHP: 779				
DST #4 4205' to 4267'				
Tool open 30-30-30-30;				
Rec: 65' mud				
FP: 44-80 BHP: 1419-1392'				
DST #5 4370' to 4417'				
Tool open 30-30-60-60; Fair to				
strong blow through out test				
Rec: 362' heavy oil & gas cut mud				
FP: 45-197 BHP: 1188				

USE ADDITIONAL SHEETS, IF NECESSARY, TO COMPLETE WELL RECORD.

Date Received

*John O. Farmer*

Signature

Geologist

Title

June 27, 1975

Date

INDEXED